

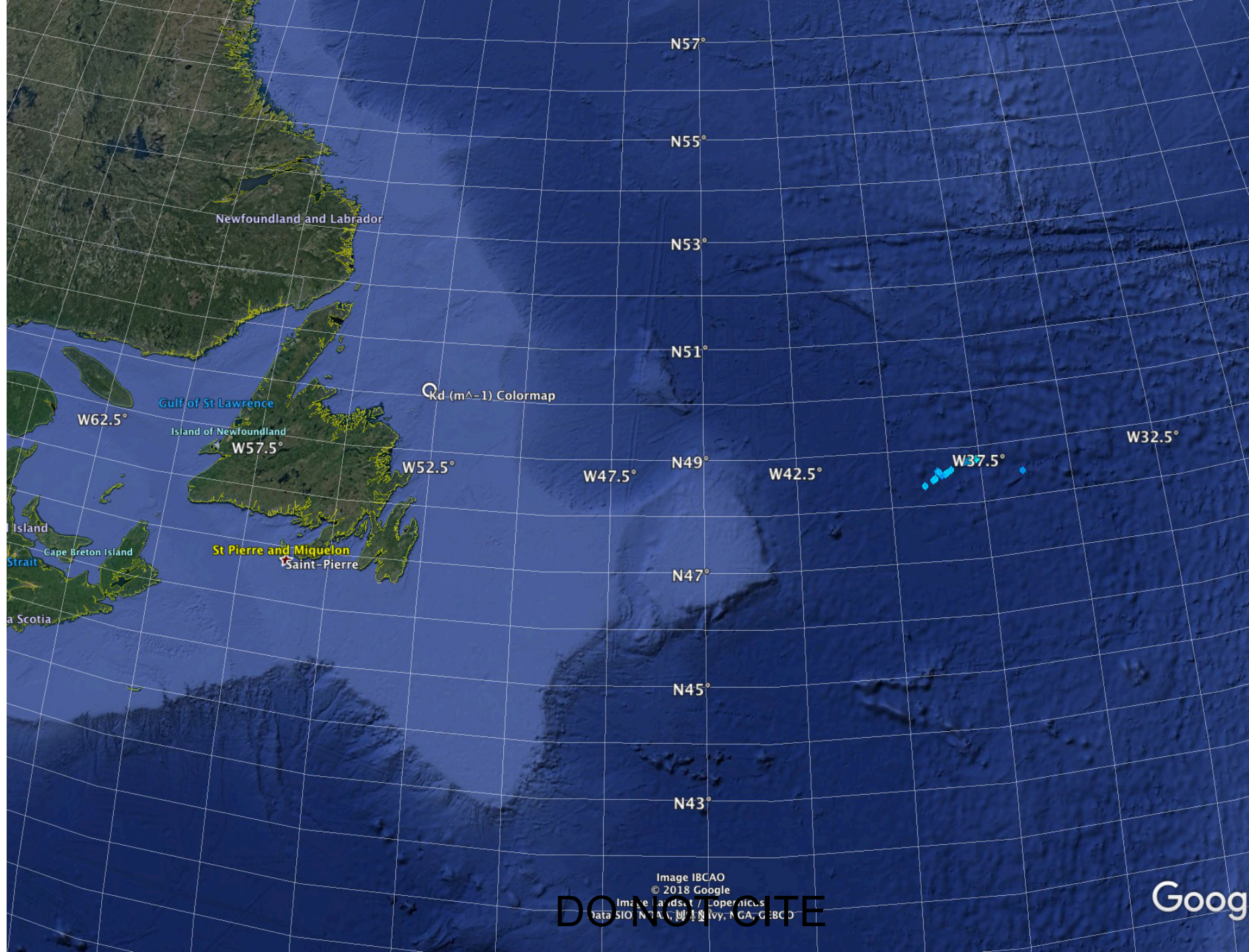

# NAAMES 2017

HSRL-1 Images

9/9/2017


DO NOT CITE

# Kd (m<sup>-1</sup>) Colormap





# bbp (x10<sup>-3</sup> m<sup>-1</sup>) Colormap




Depth:  
10 m

Image IBCAO  
© 2018 Google  
Image Landsat / Copernicus  
Data SIO, NOAA, U.S. Navy, NGA, GEBCO  
DONOTCITE

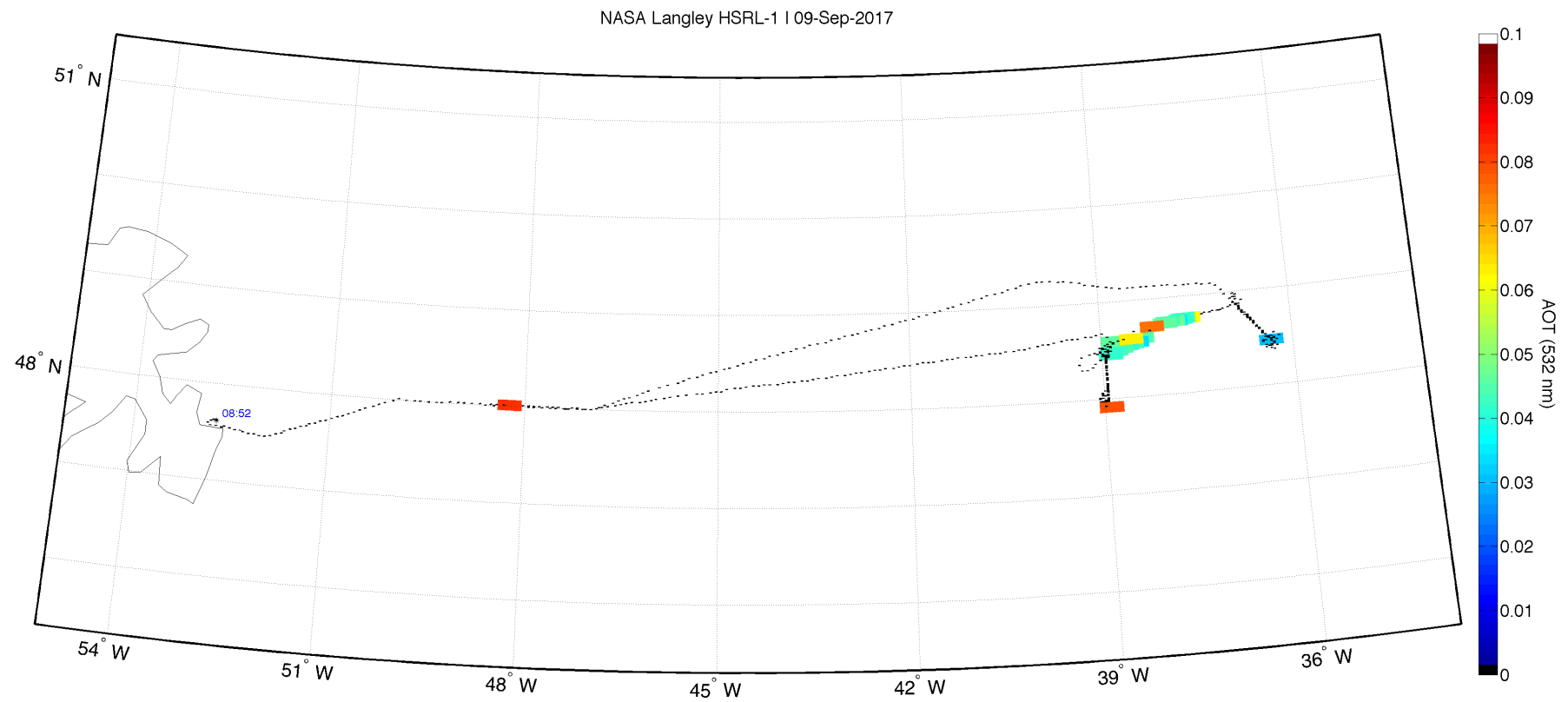
Google Earth



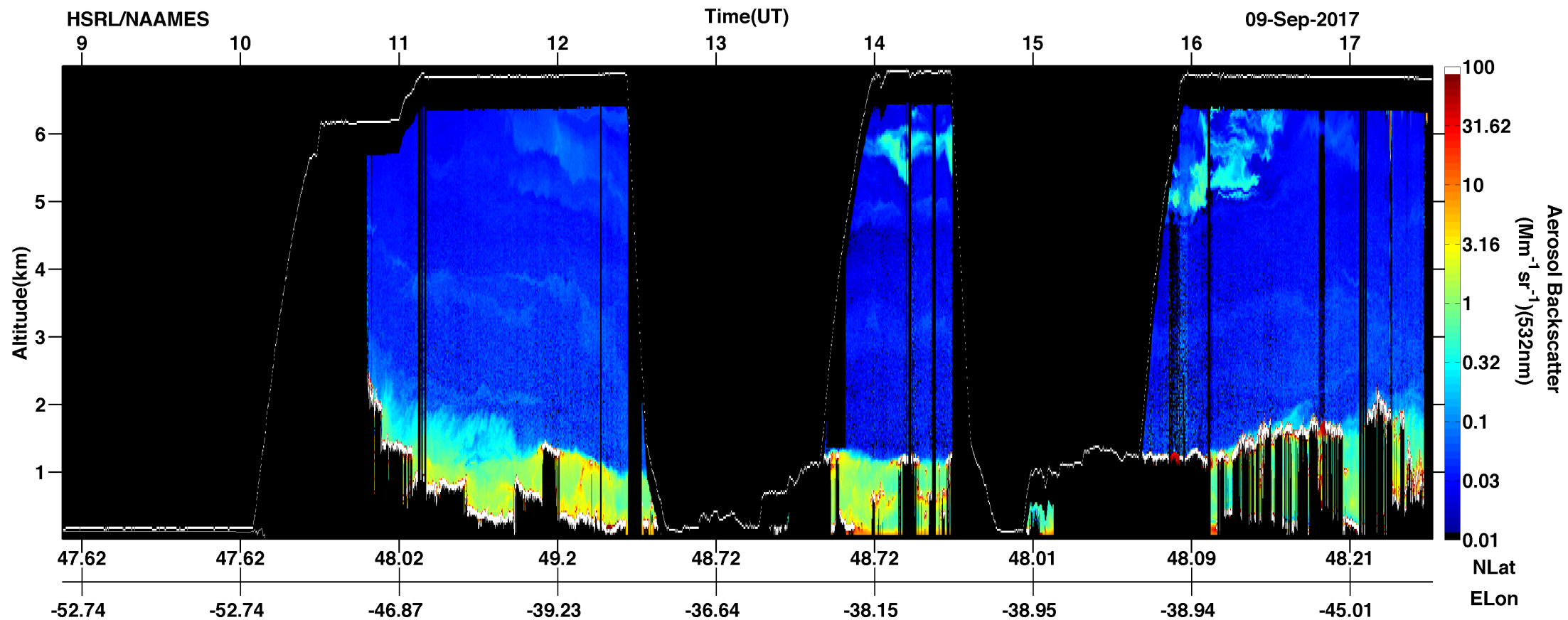


DO NOT CITE



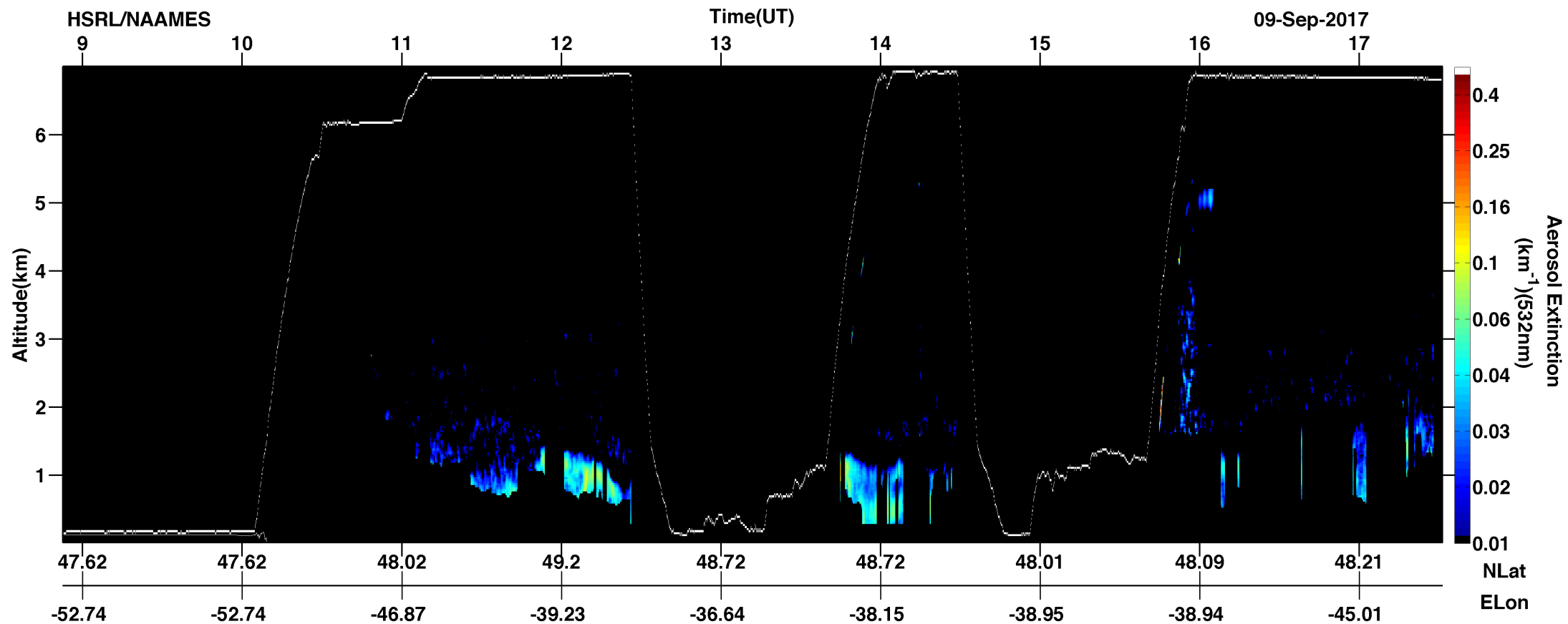


DO NOT CITE

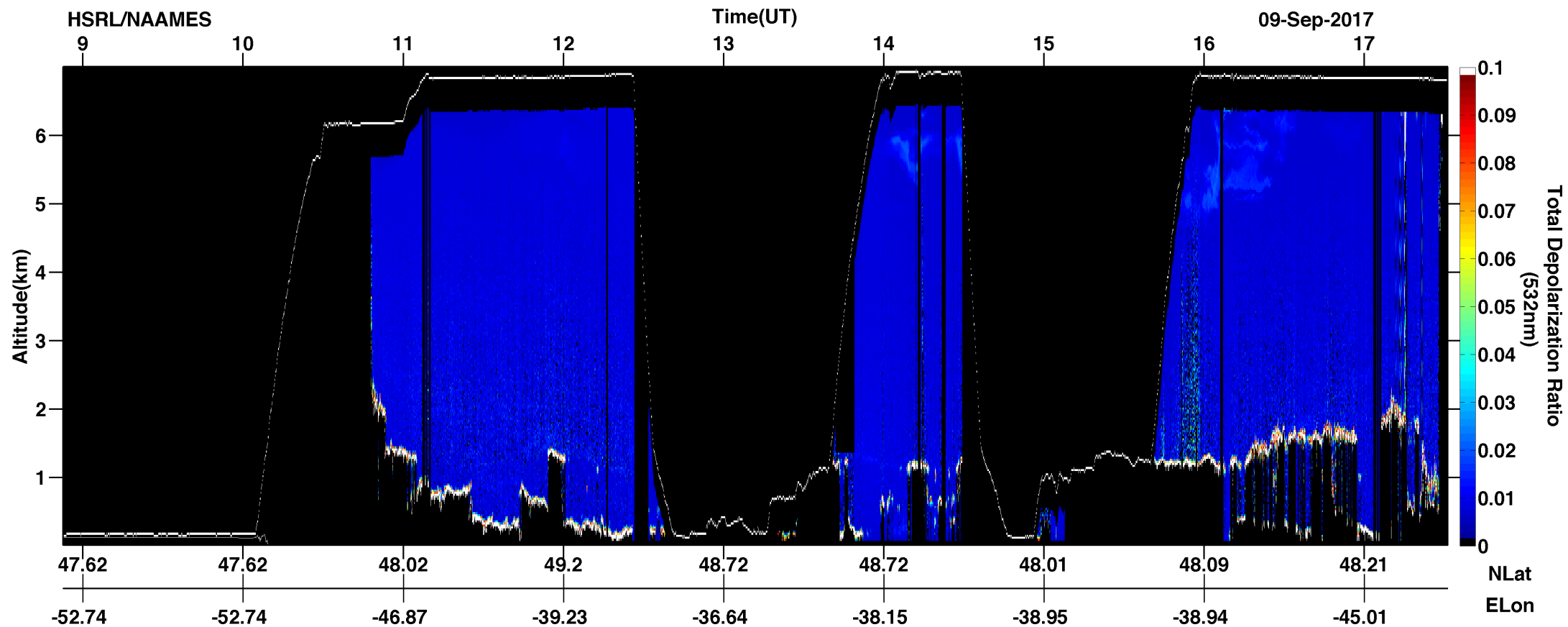


DO NOT CITE



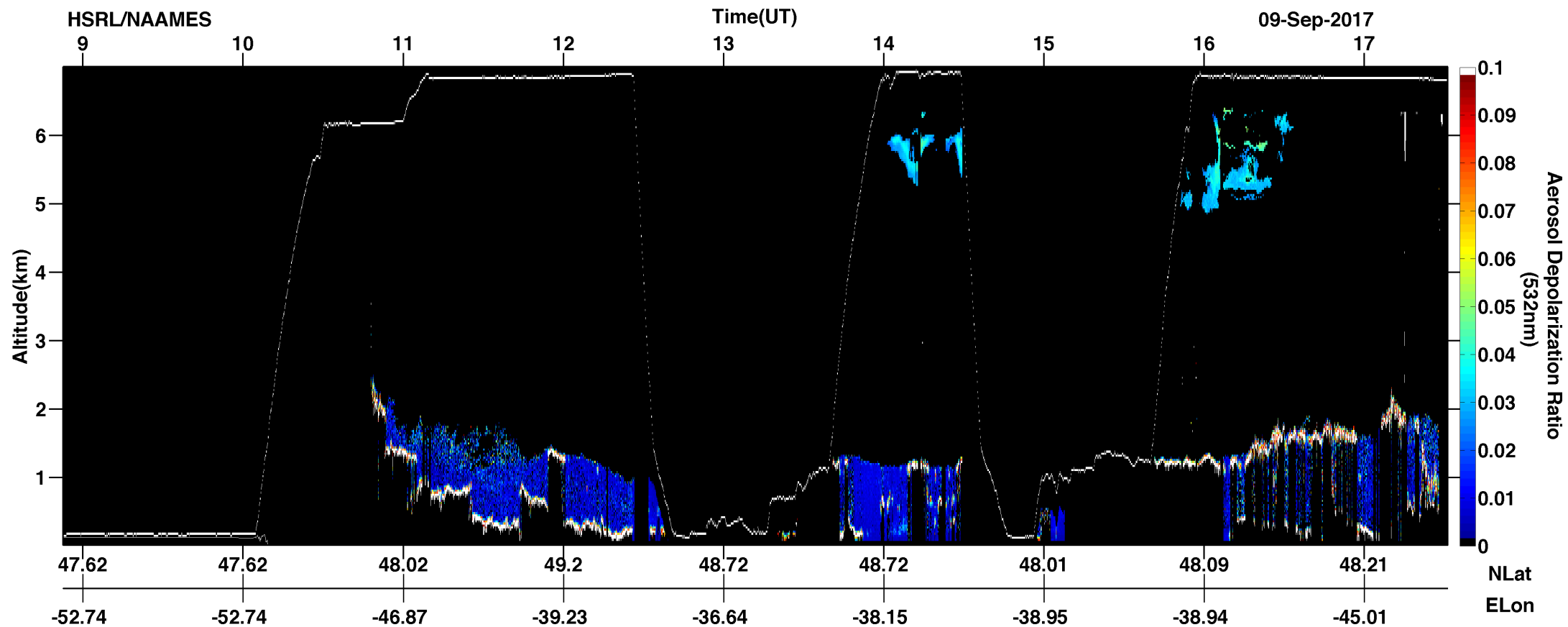


DO NOT CITE

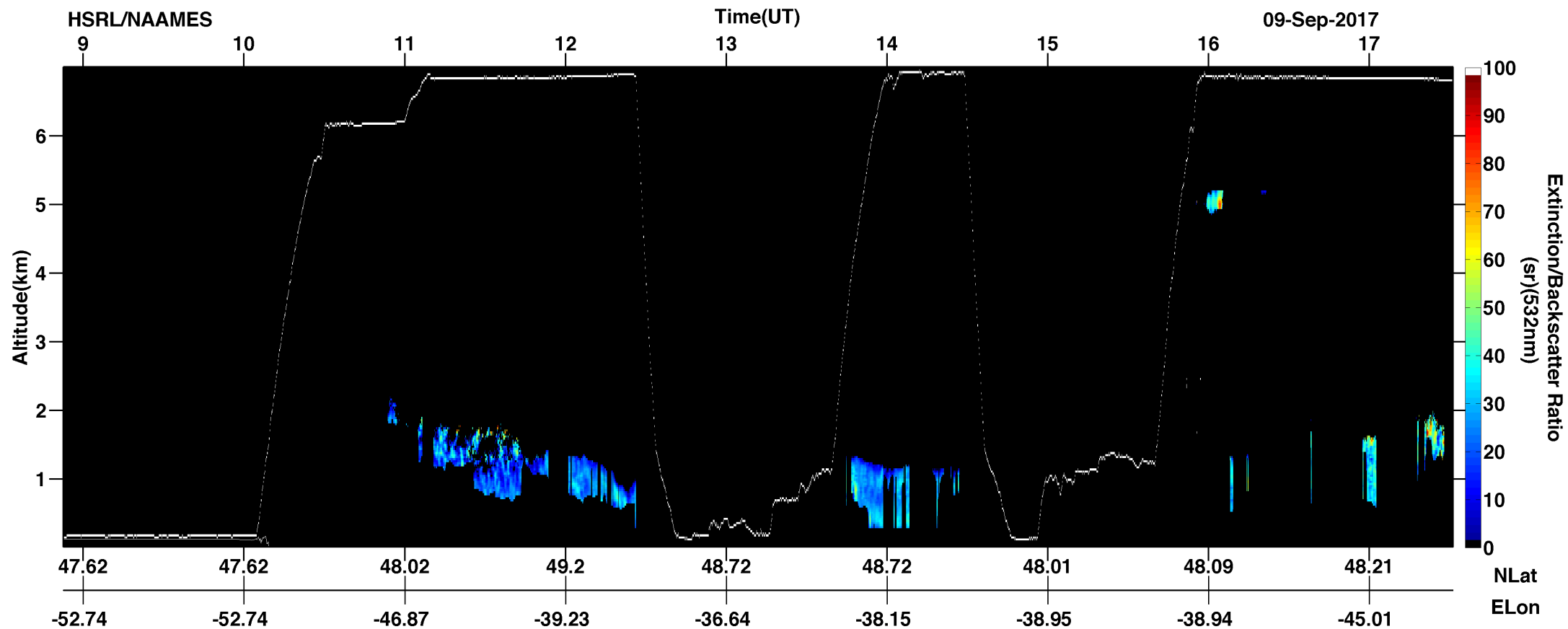


DO NOT CITE



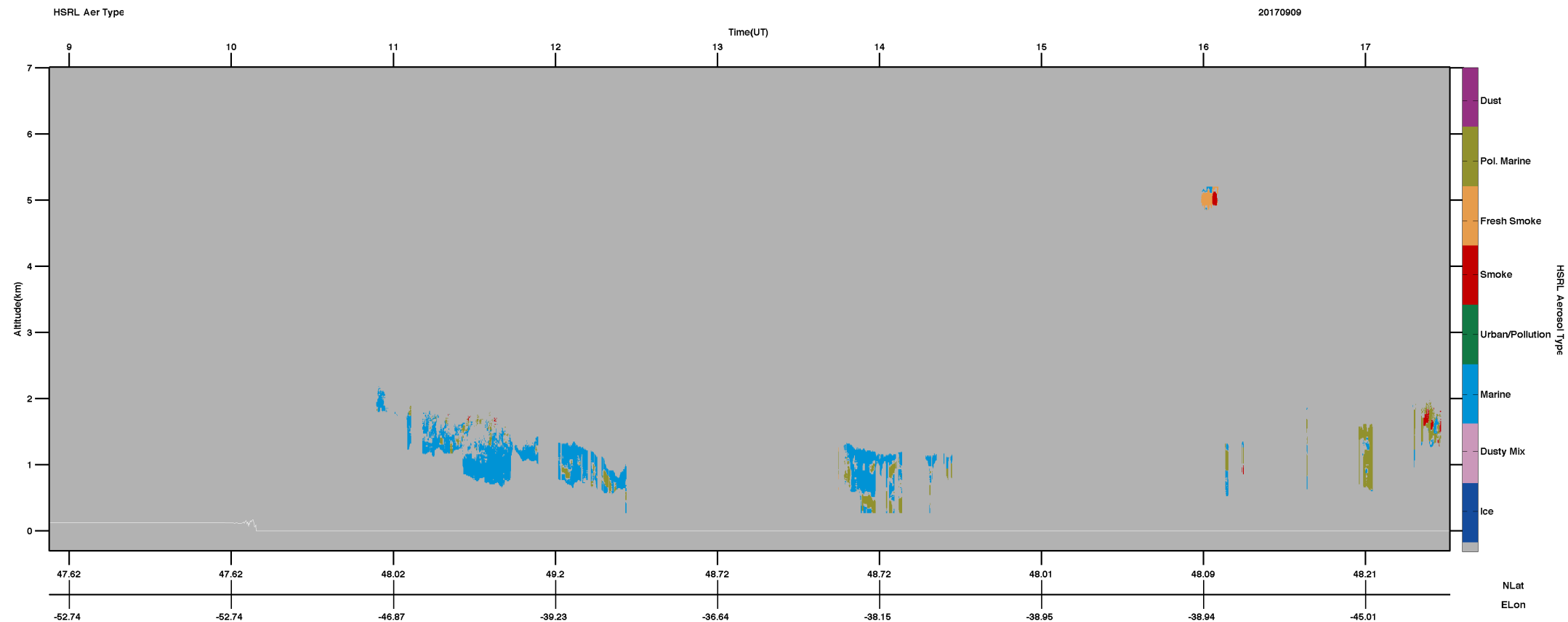


DO NOT CITE

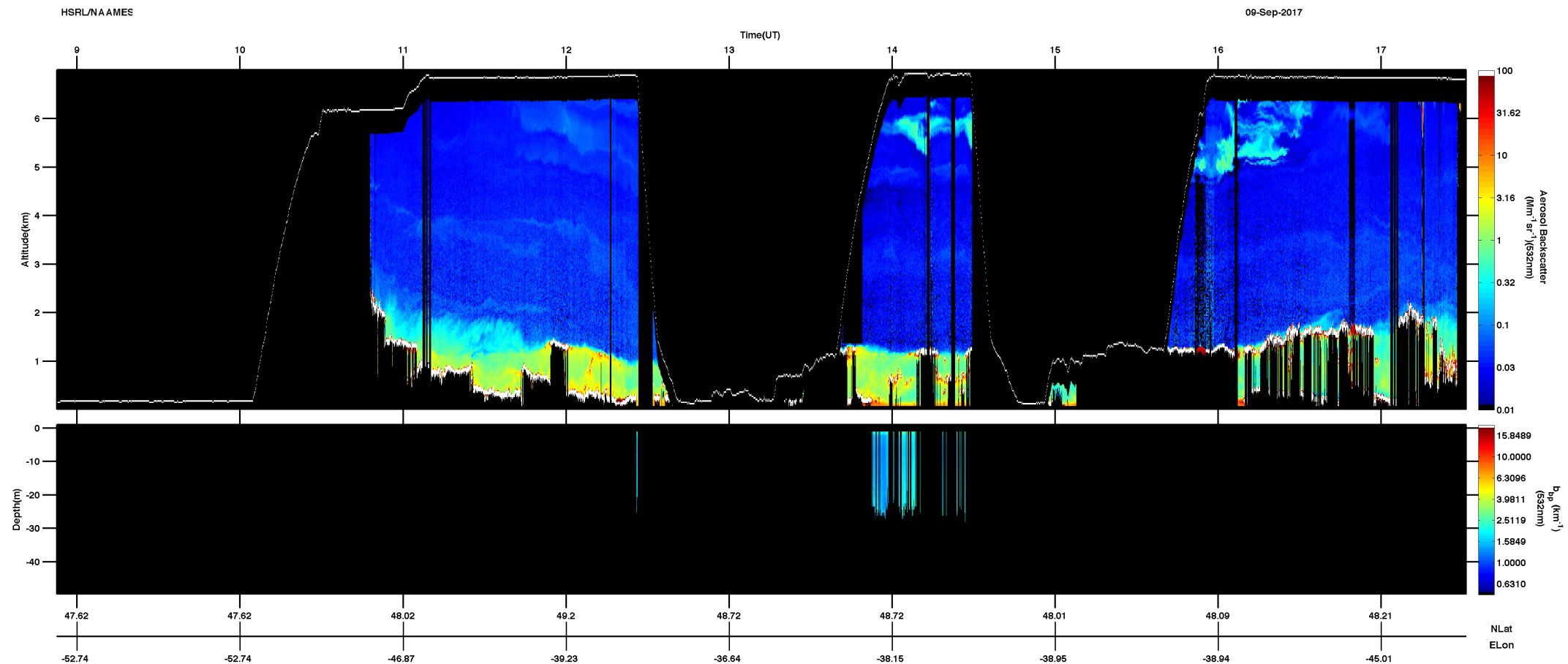


DO NOT CITE



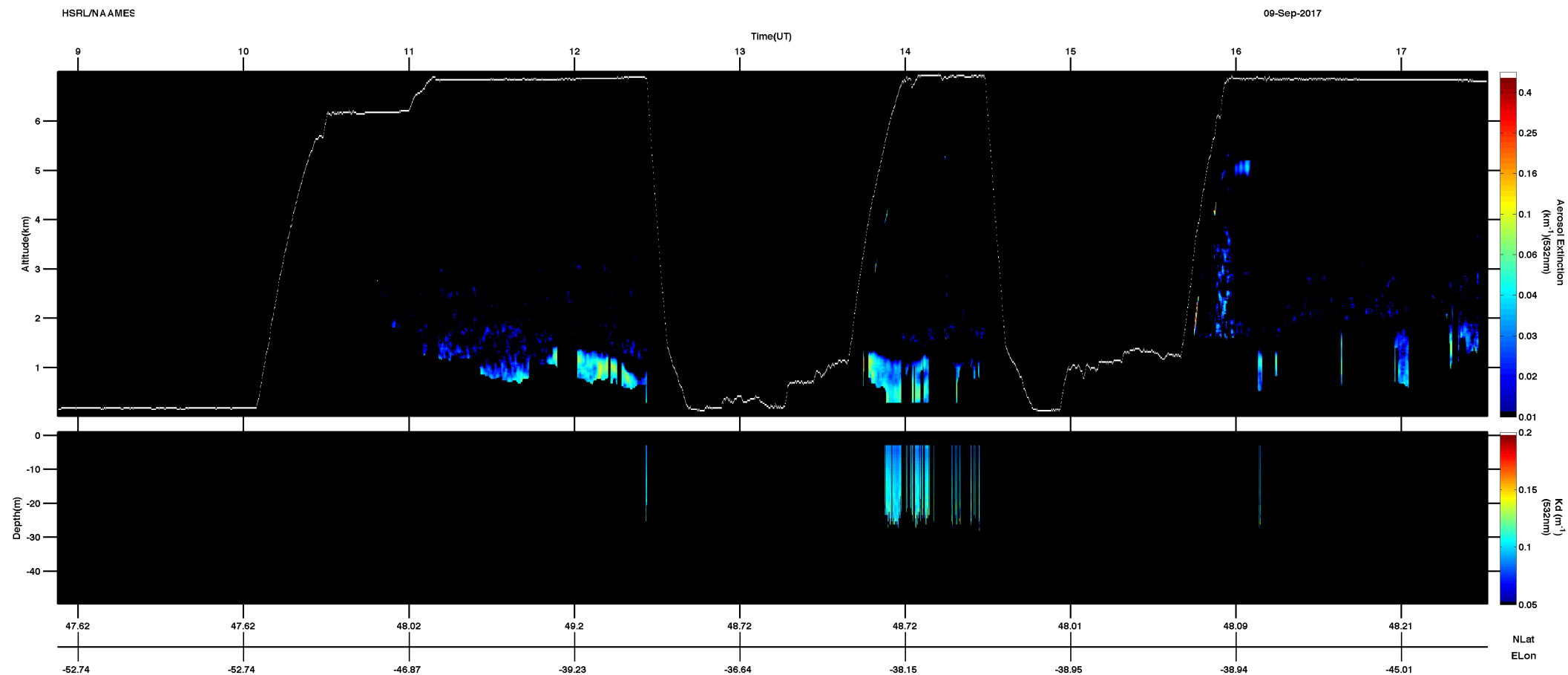


DO NOT CITE

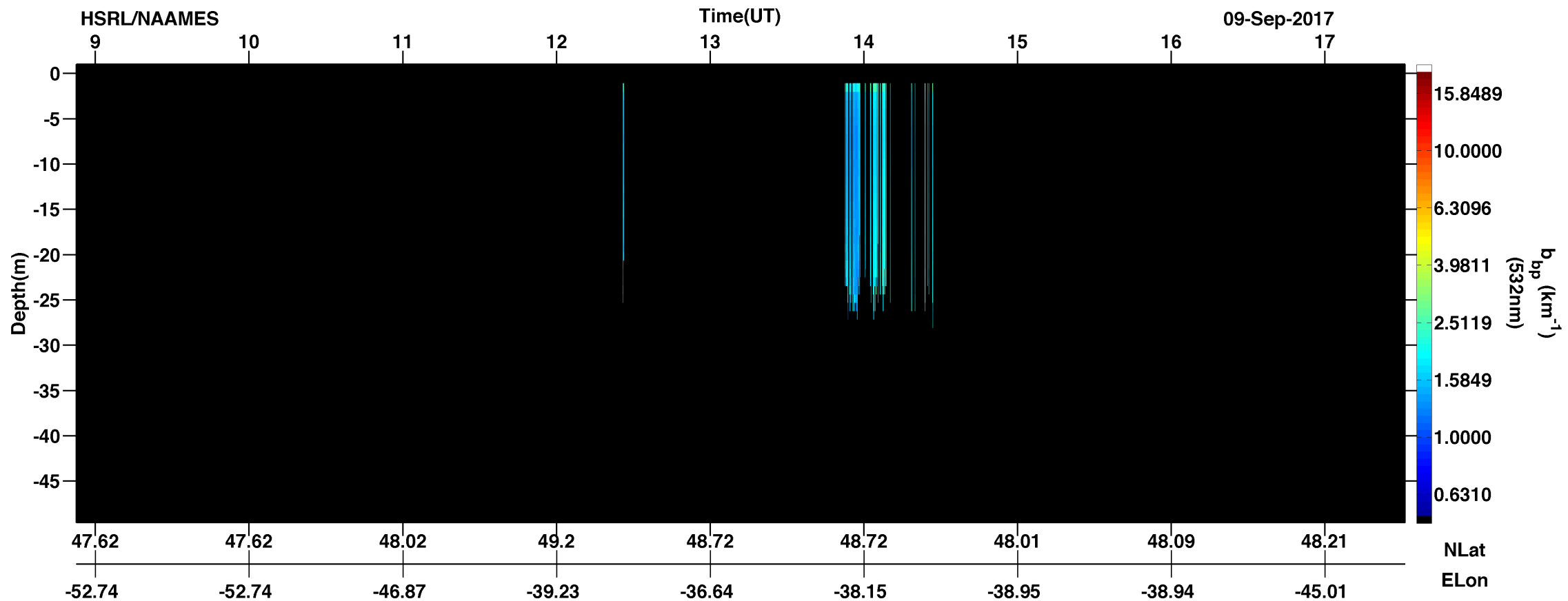


DO NOT CITE



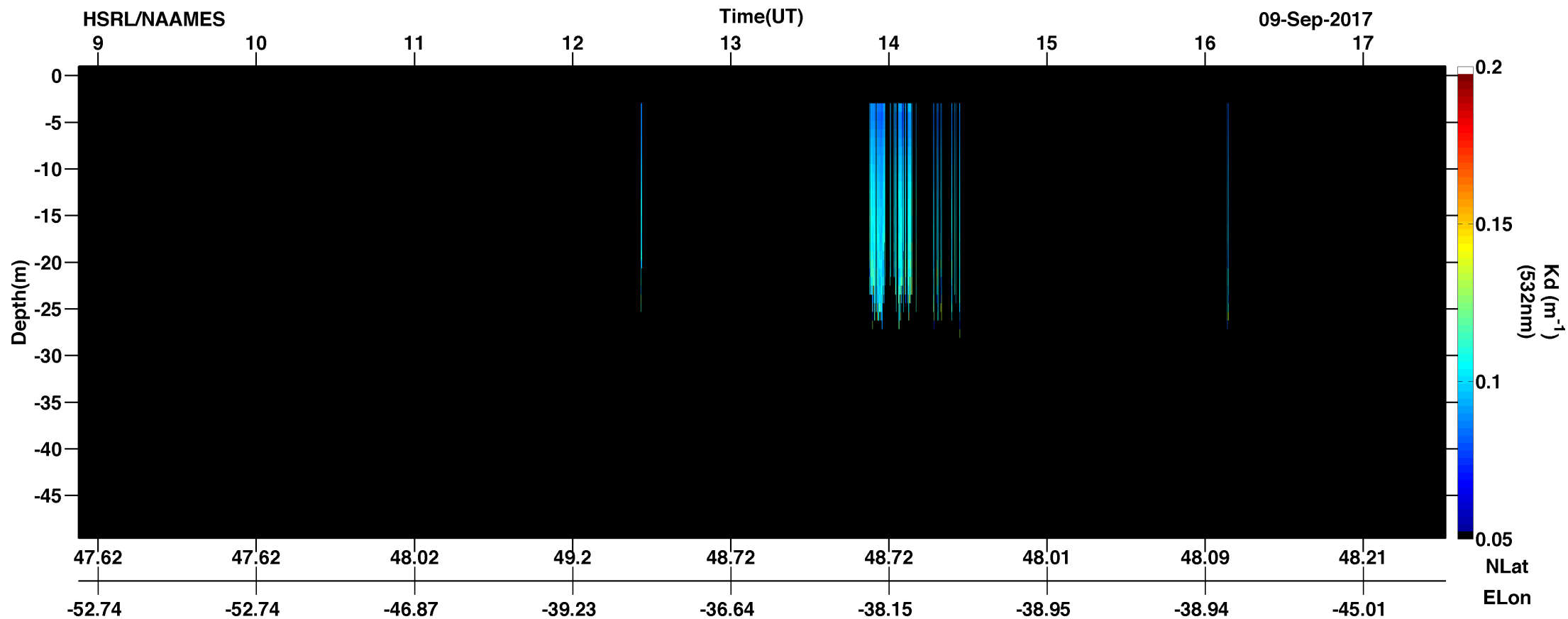


DO NOT CITE

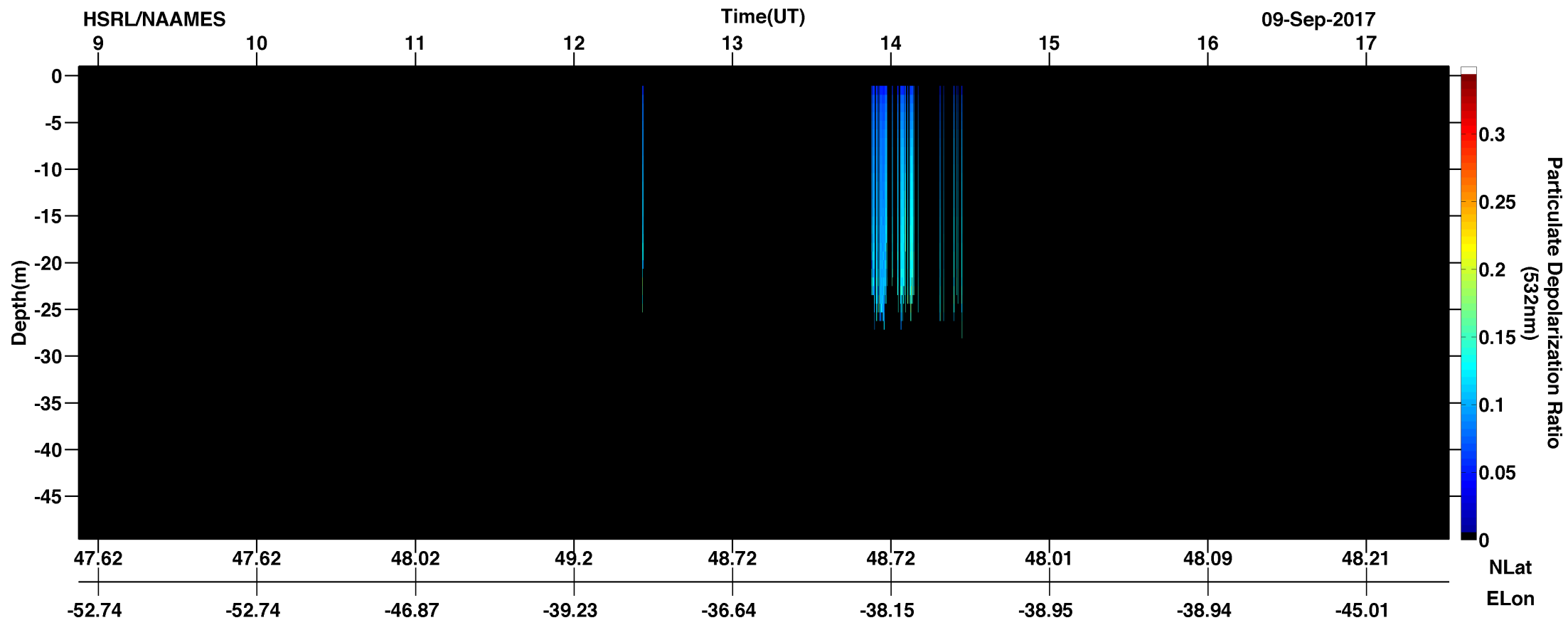


DO NOT CITE





DO NOT CITE



DO NOT CITE