

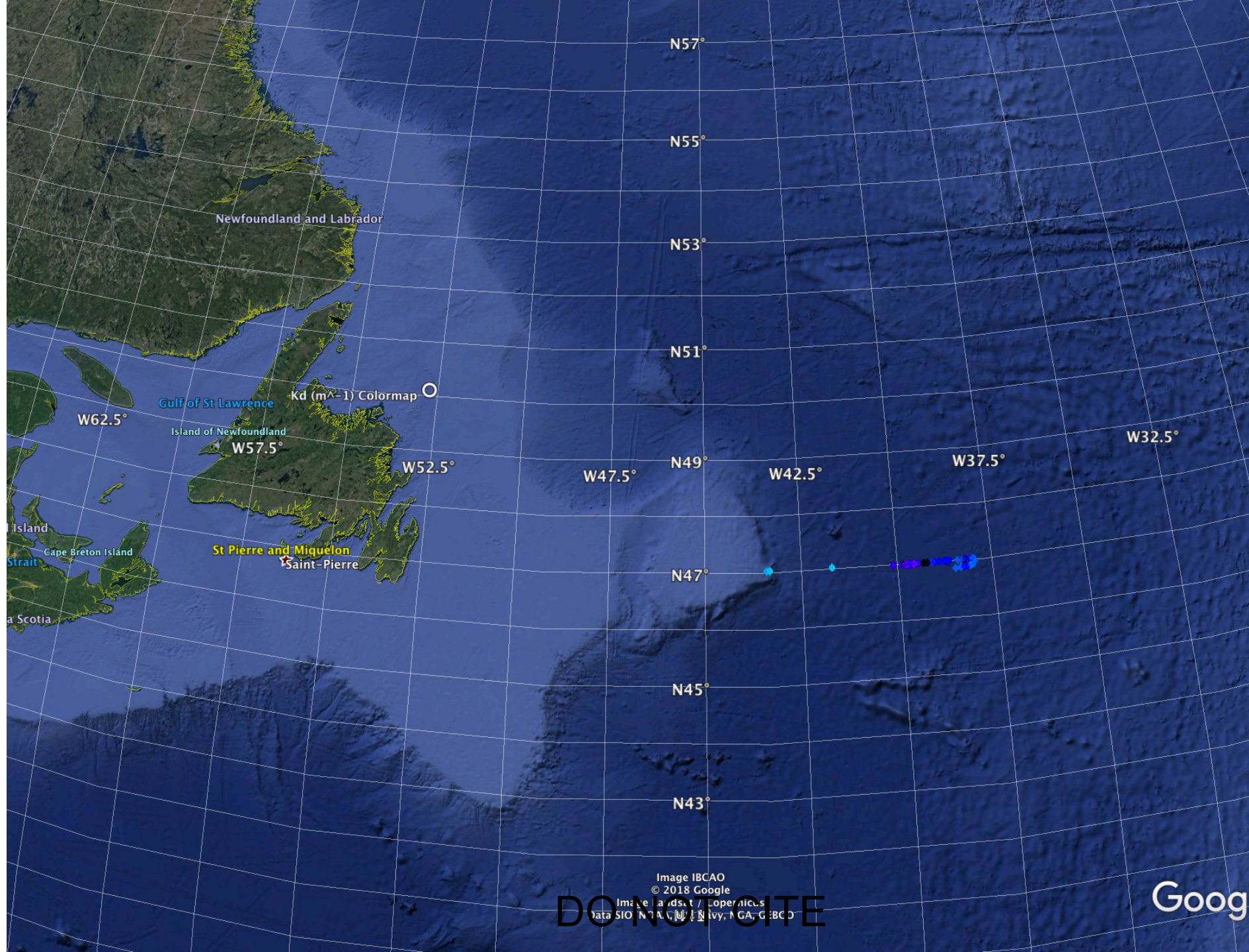

NAAMES 2017

HSRL-1 Images

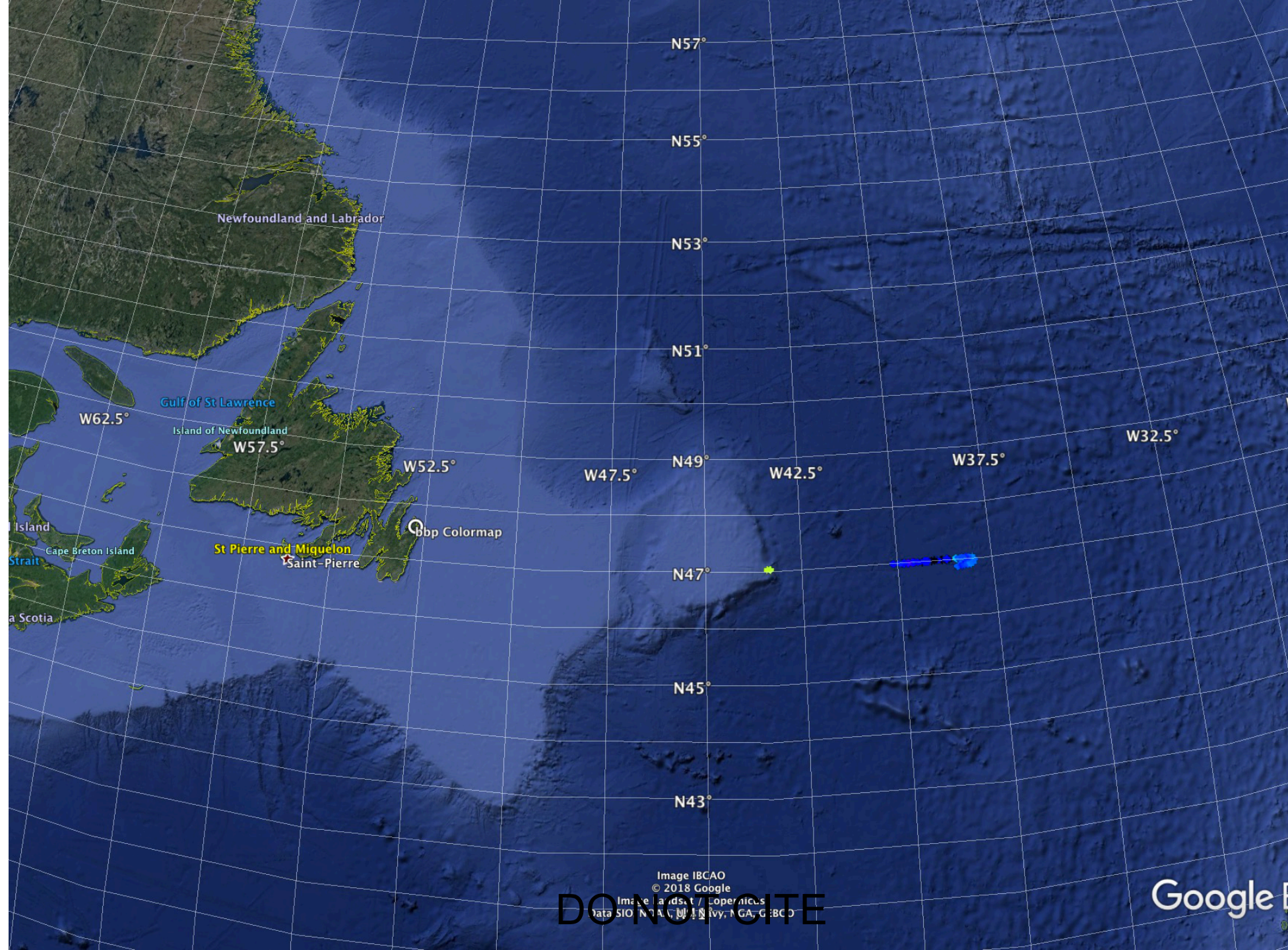

9/8/2017

DO NOT CITE

Kd (m⁻¹) Colormap



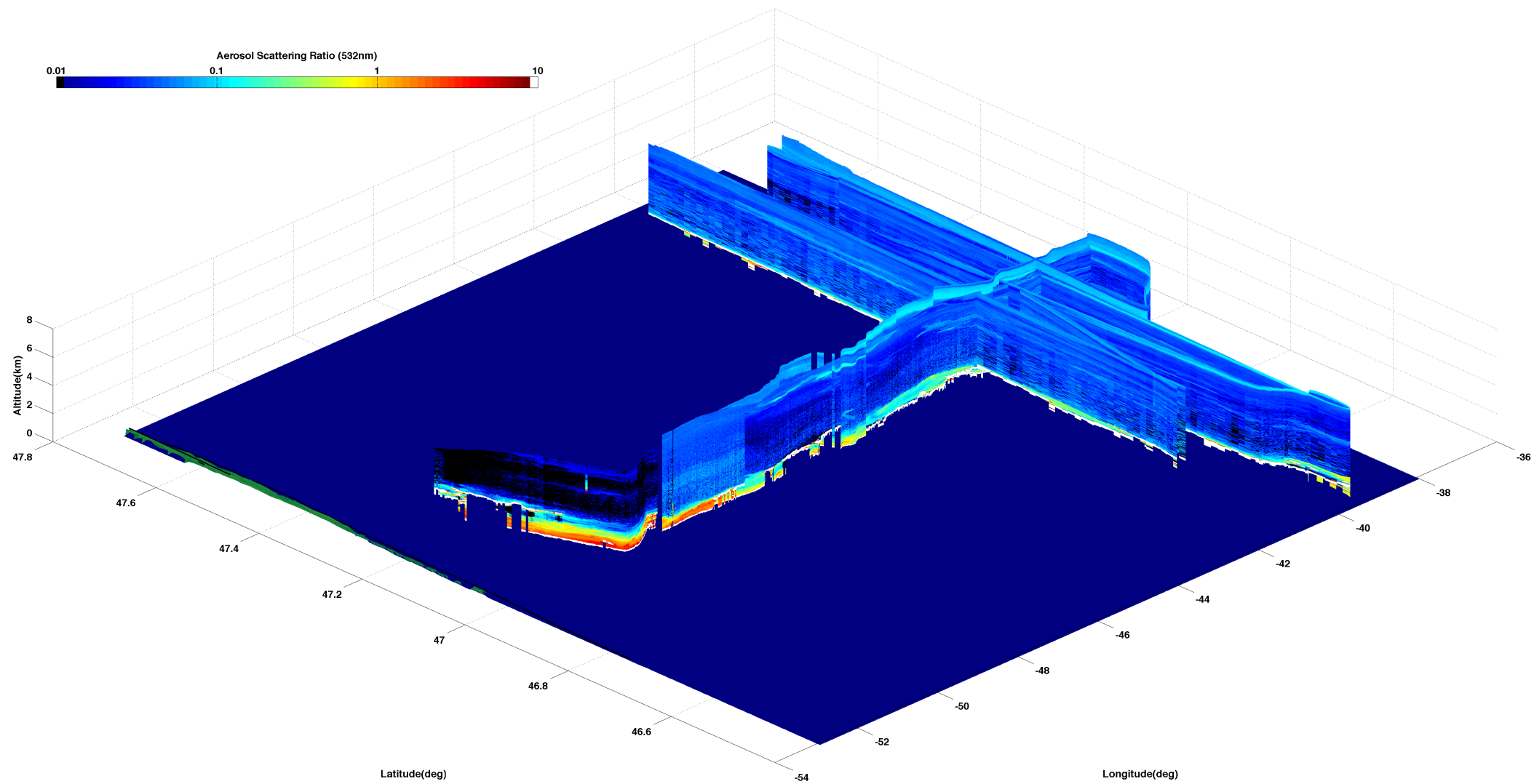
bbp ($\times 10^{-3} \text{ m}^{-1}$)
Colormap



Depth:
10 m

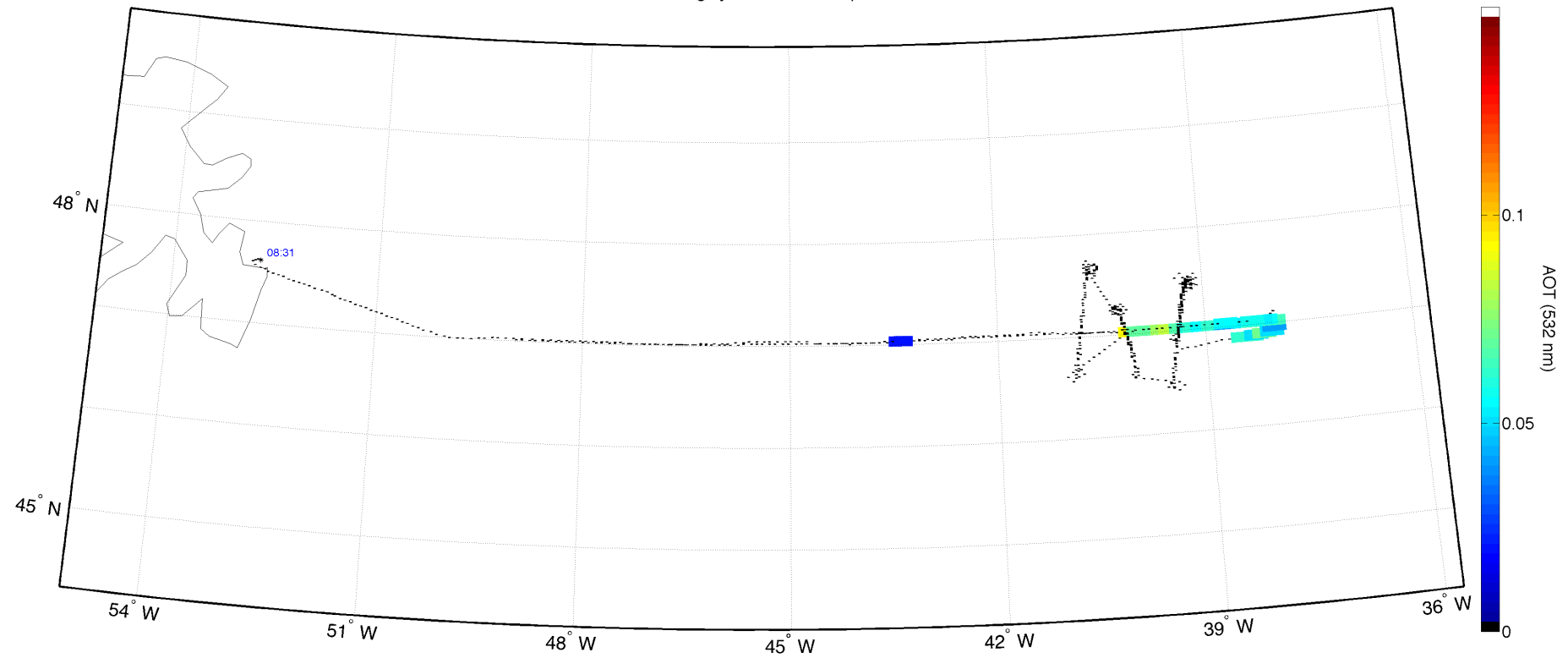
Image IBCAO
© 2018 Google
Image Landsat / Copernicus
Data SIO, NOAA, U.S. Navy, NGA, GEBCO
DO NOT CITE

Google Earth

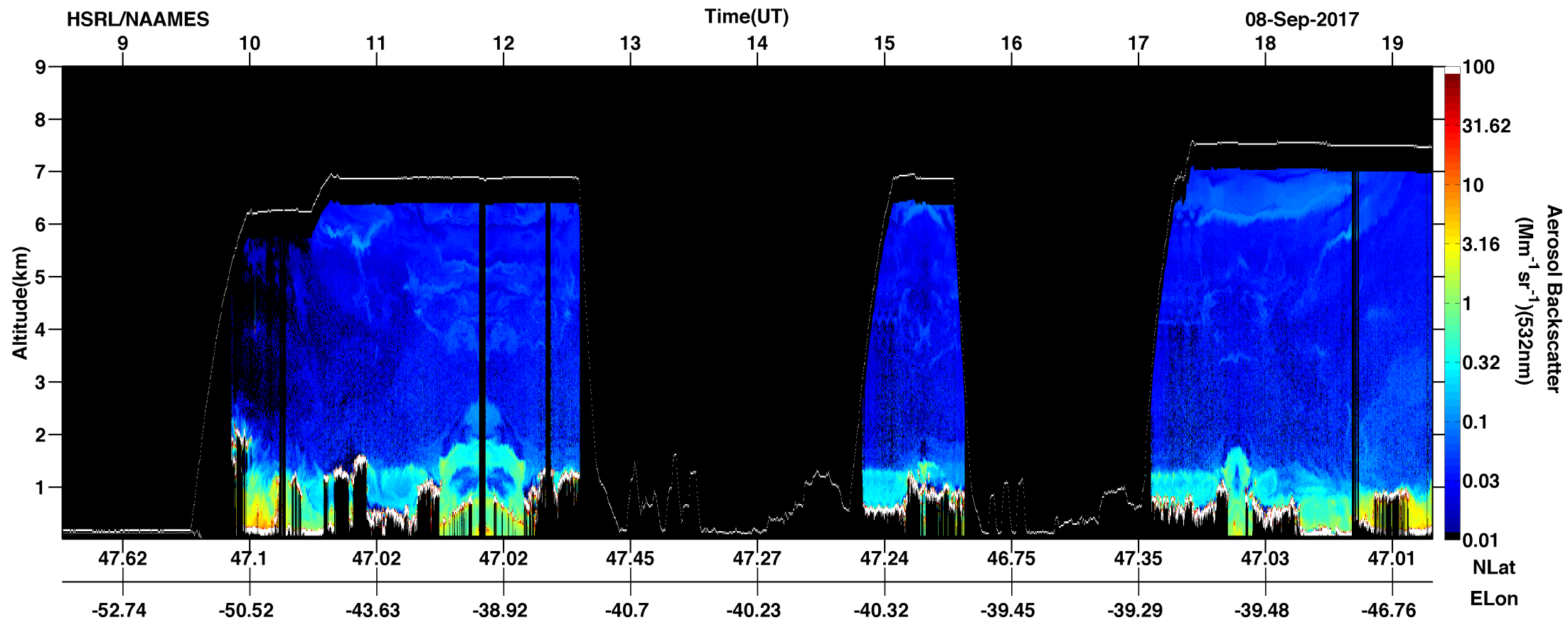


DO NOT CITE

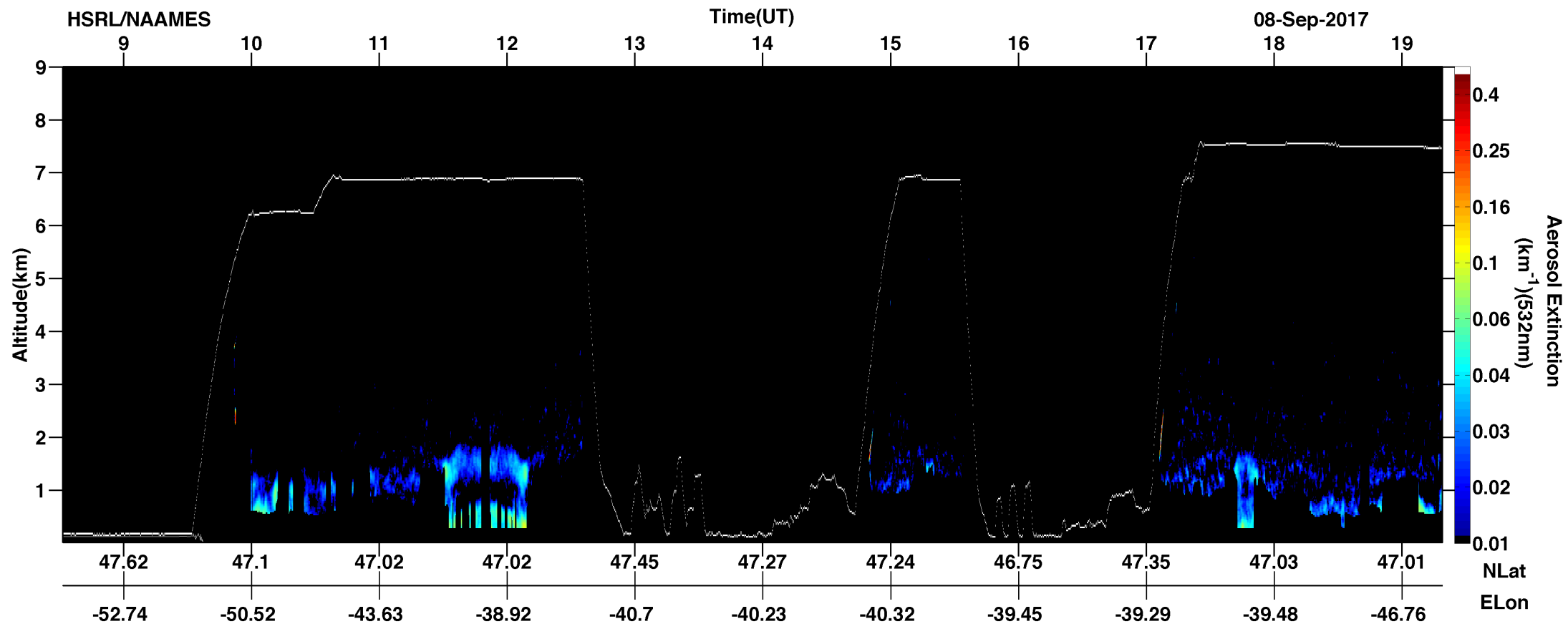
NASA Langley HSRL-1 | 08-Sep-2017



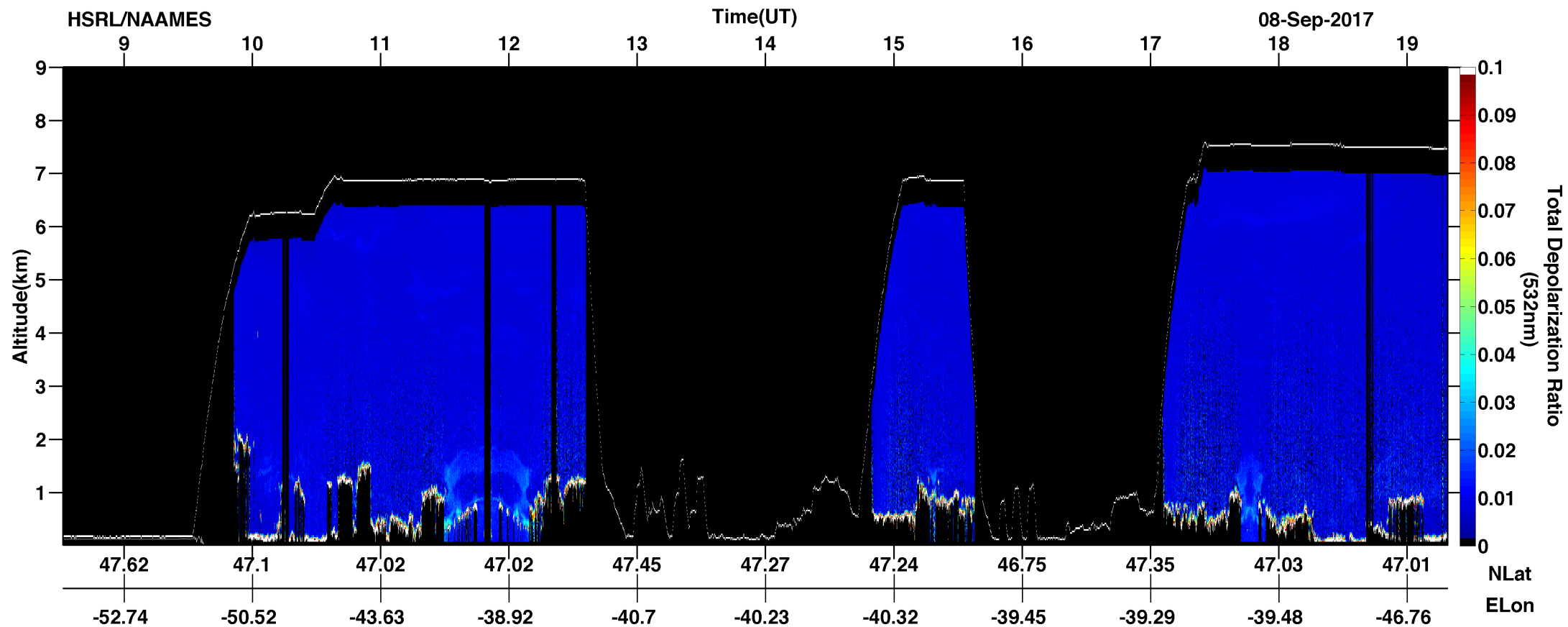
DO NOT CITE



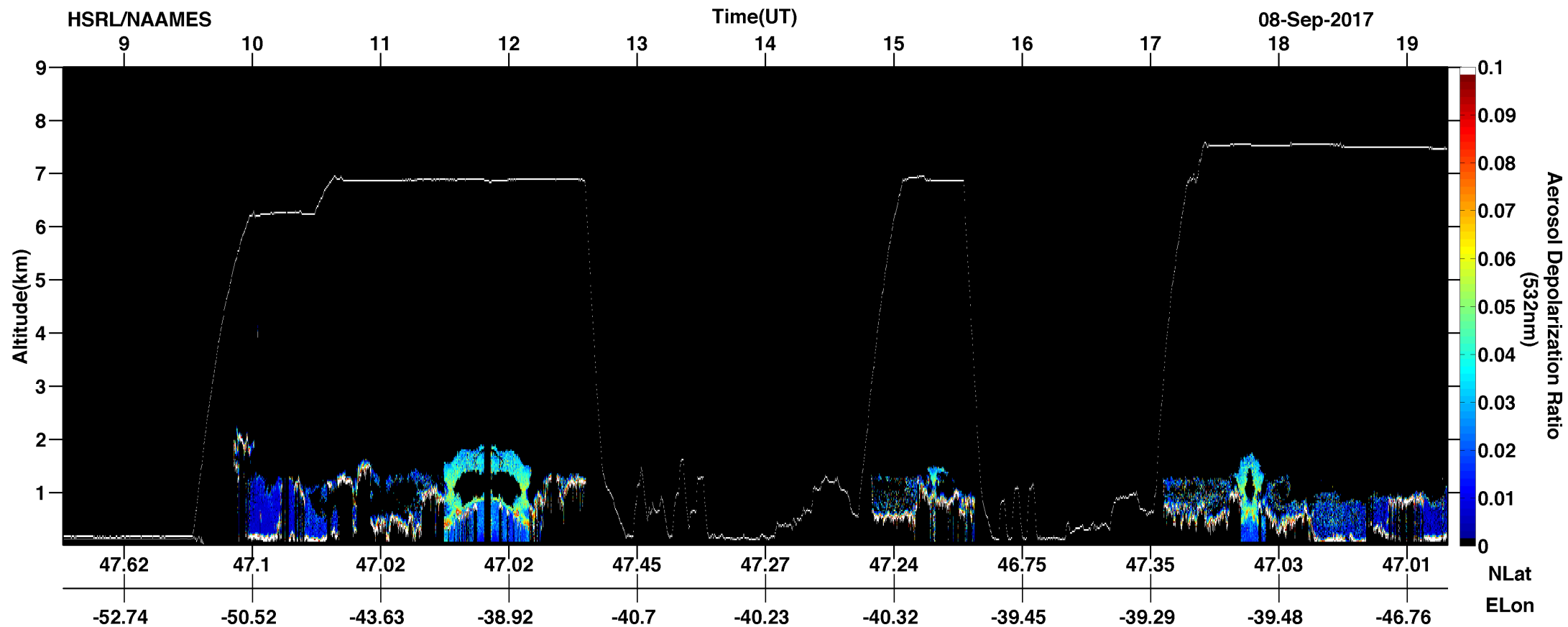
DO NOT CITE



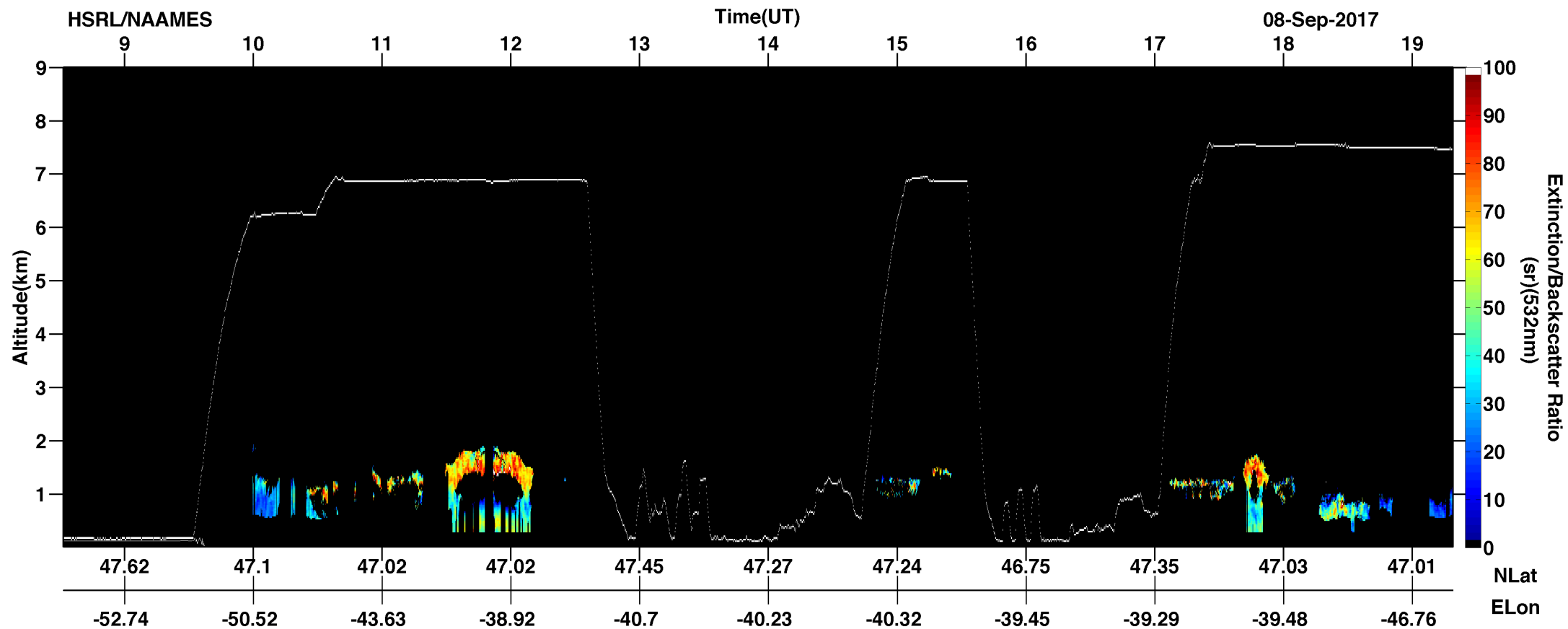
DO NOT CITE



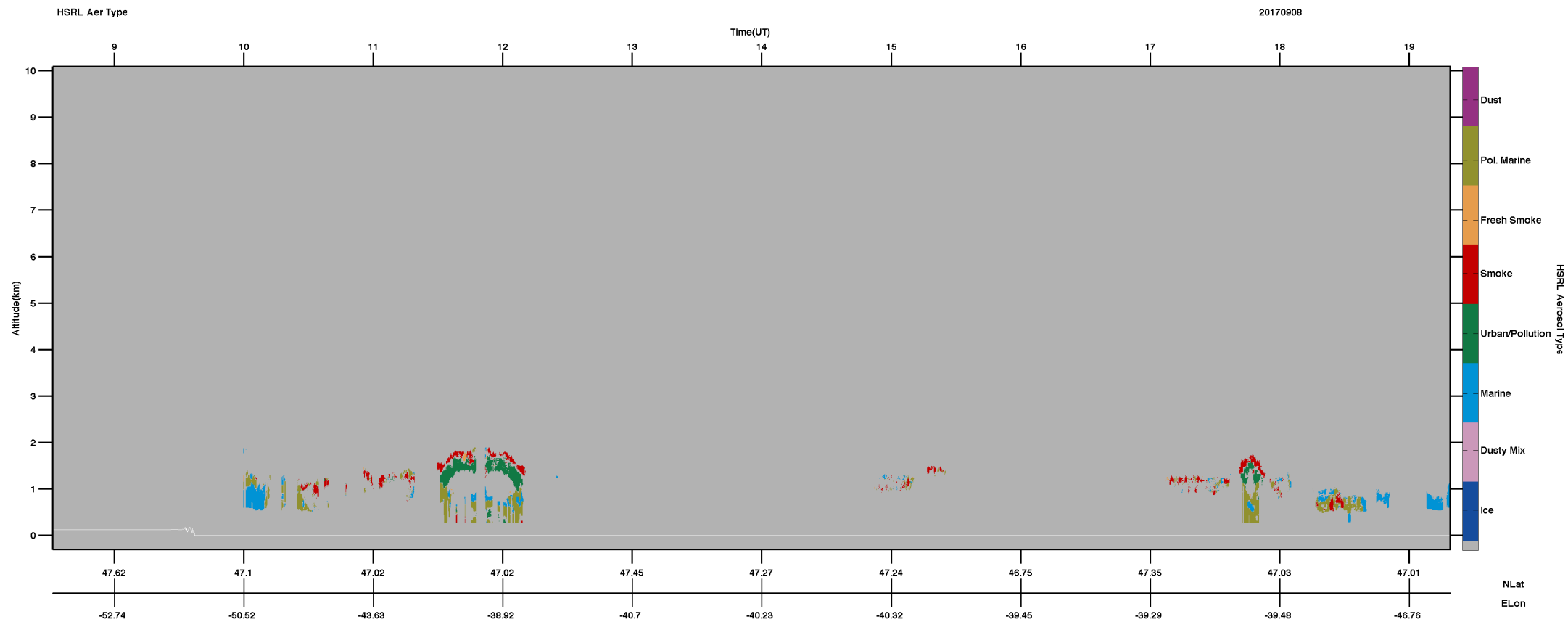
DO NOT CITE



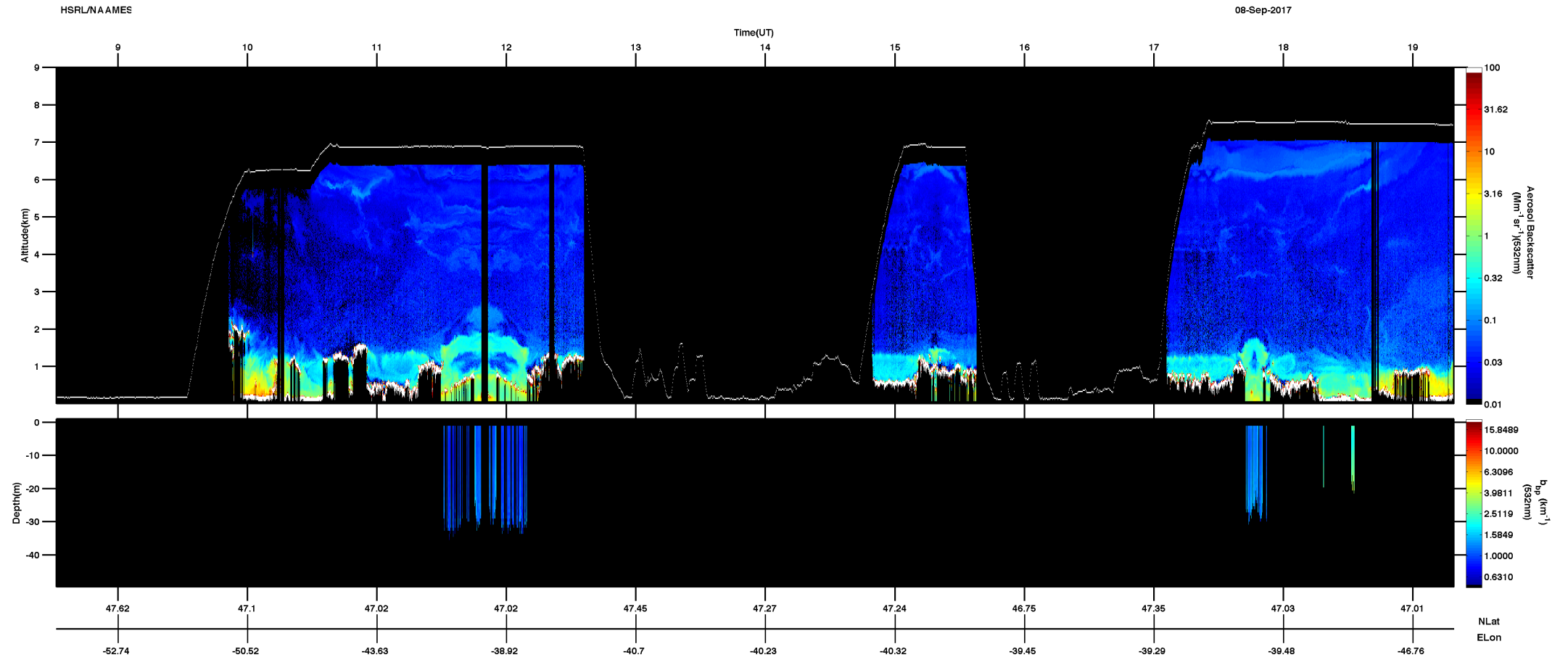
DO NOT CITE



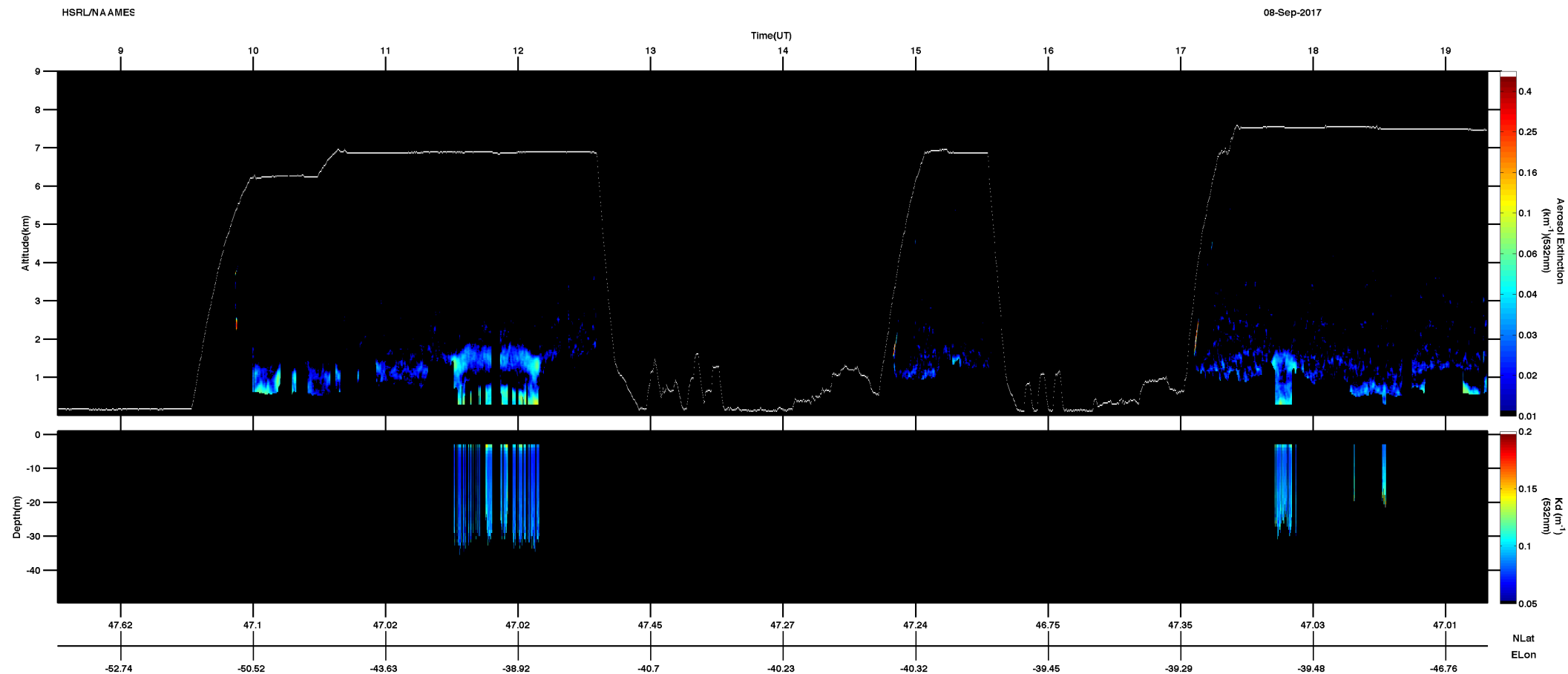
DO NOT CITE



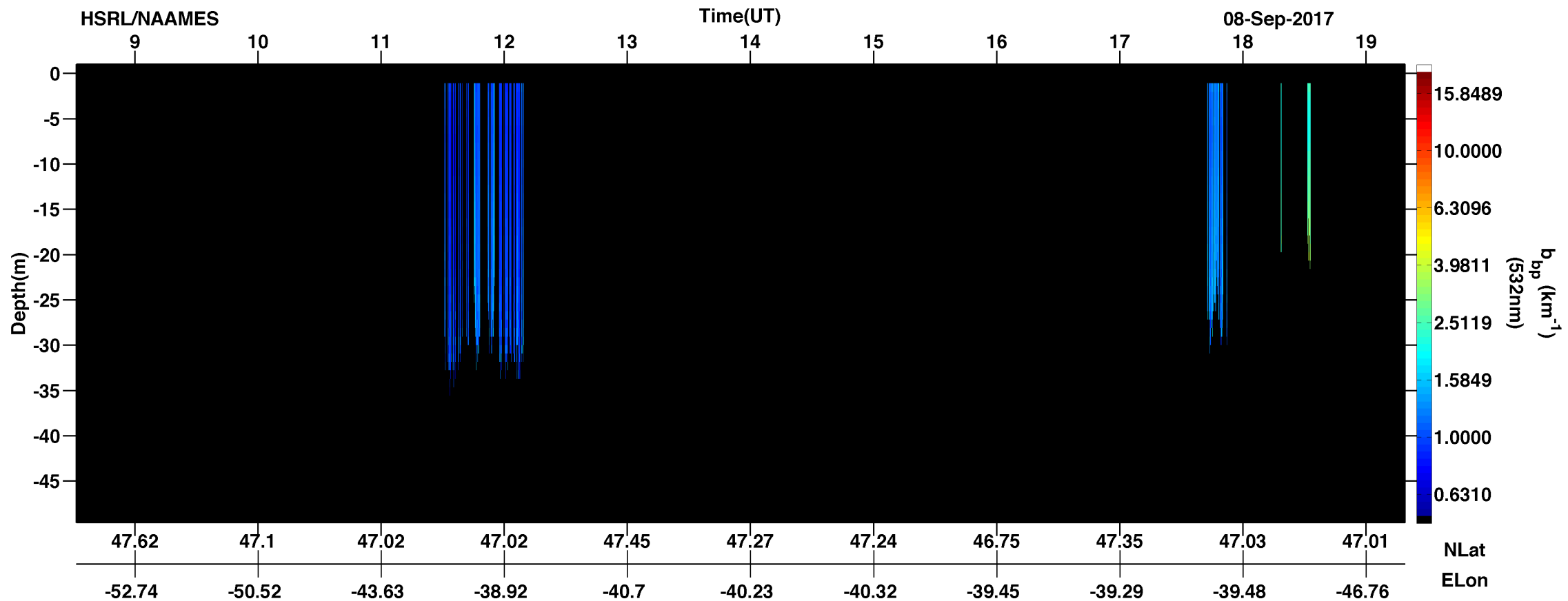
DO NOT CITE



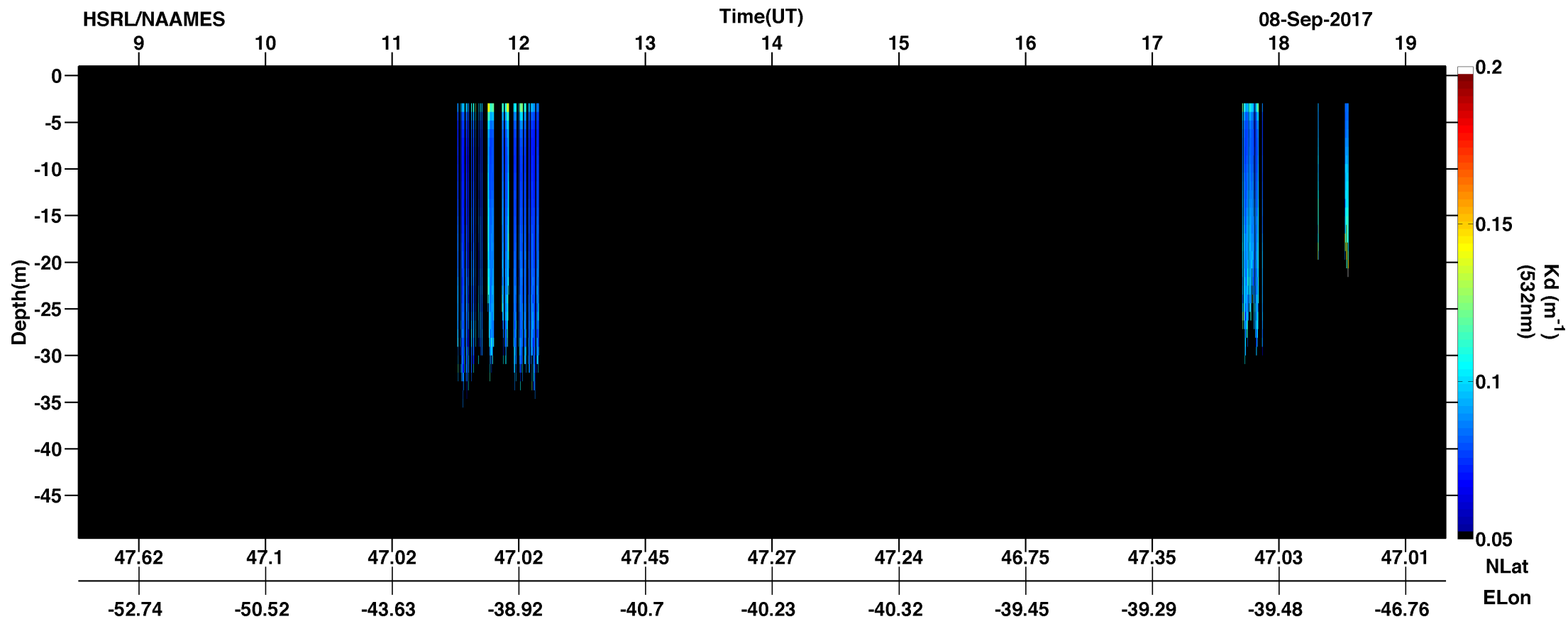
DO NOT CITE



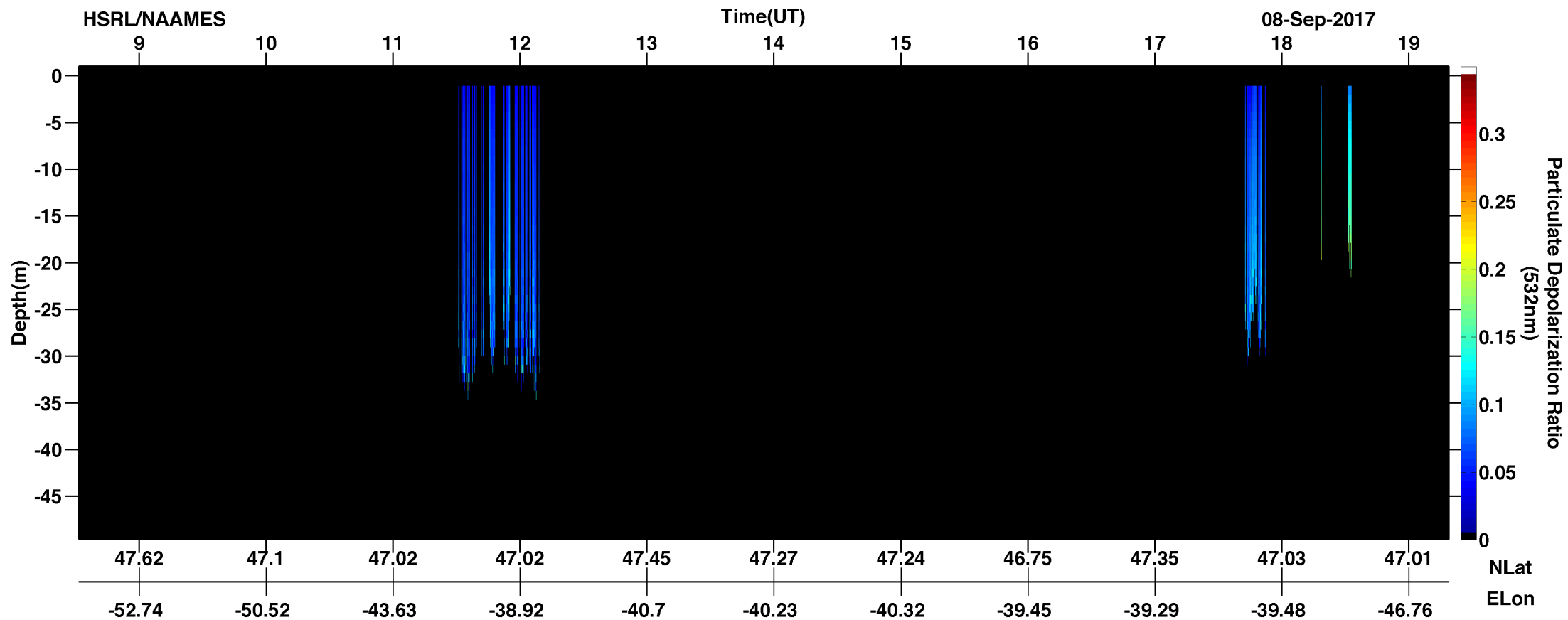
DO NOT CITE



DO NOT CITE



DO NOT CITE



DO NOT CITE