

# NAAMES 2015

HSRL-1 Images

11/9/2015

DO NOT CITE

# Kd (m<sup>-1</sup>) Colormap

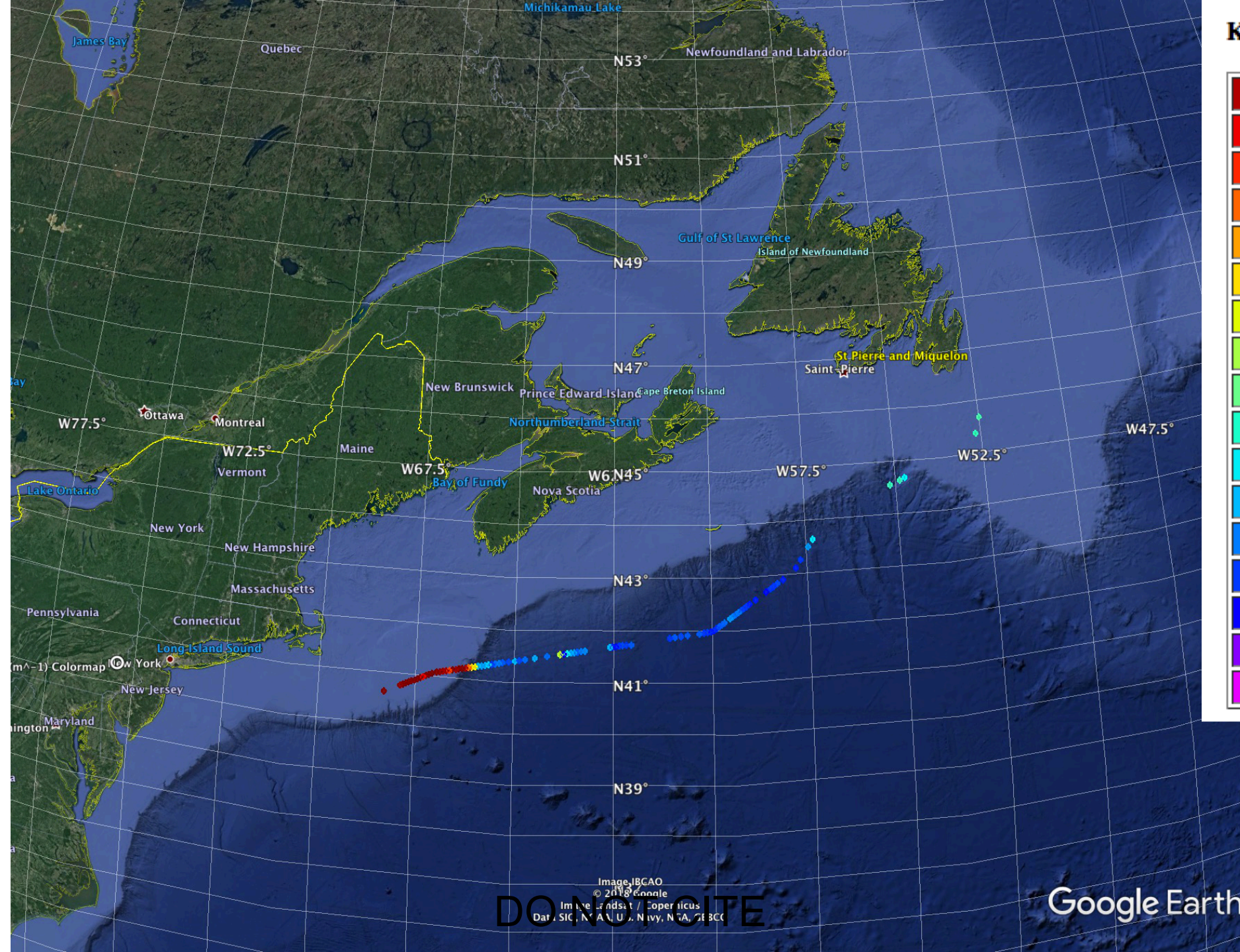
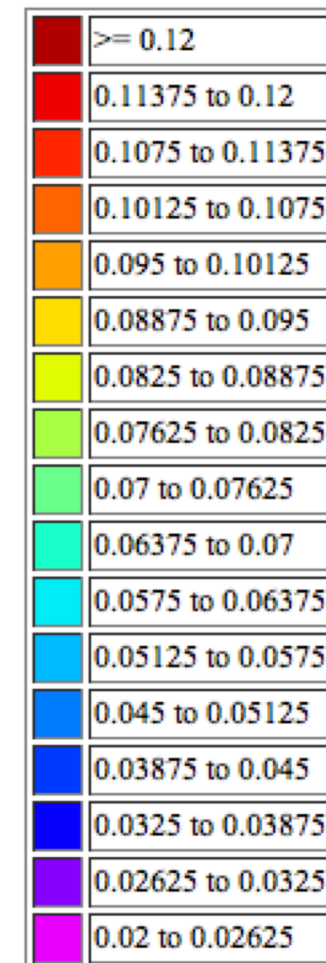
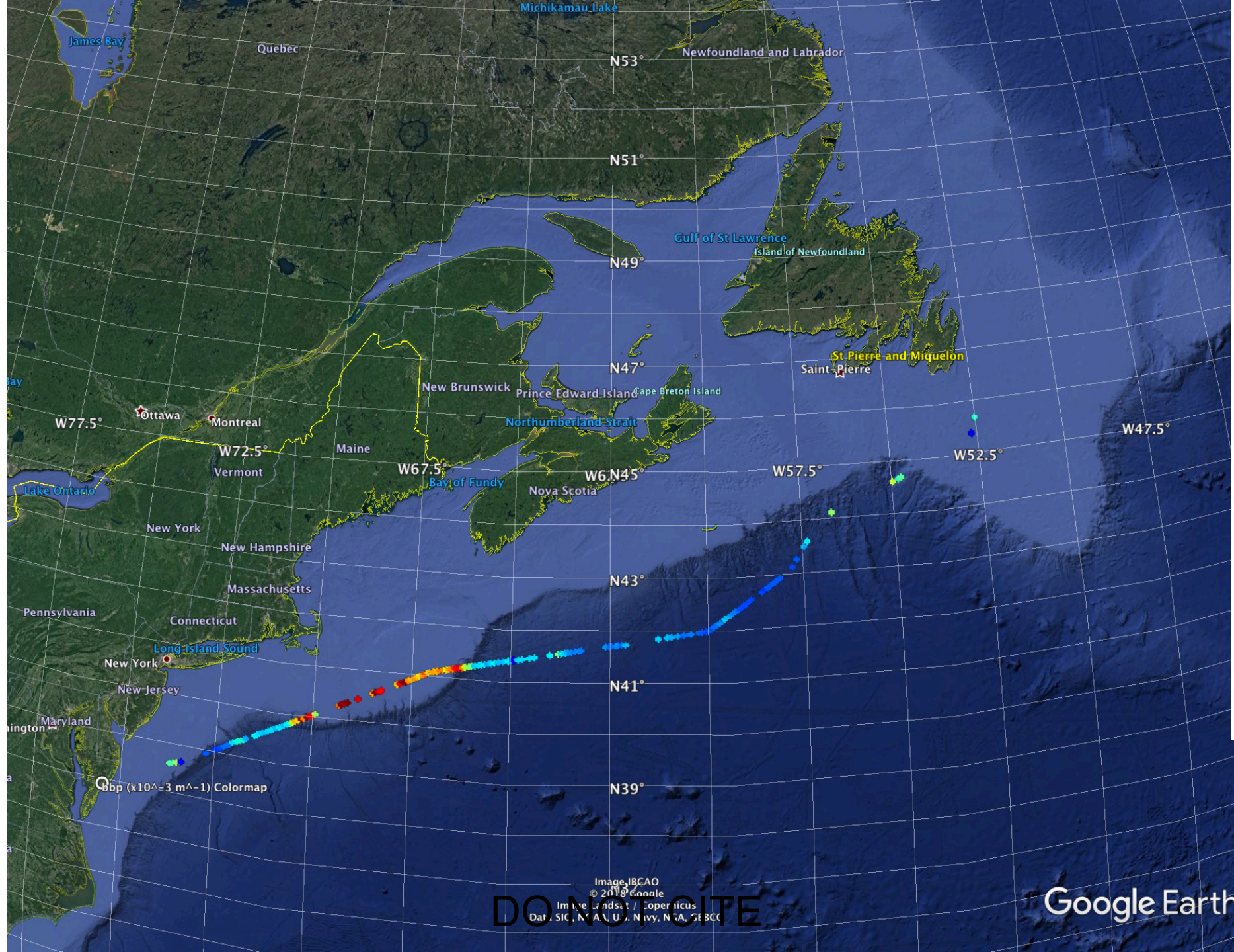



Image: IBCAO  
© 2018 Google  
Image Landsat / Copernicus  
Data: SIC, NAVA, U.S. Navy, NGA, JBCO

Google Earth



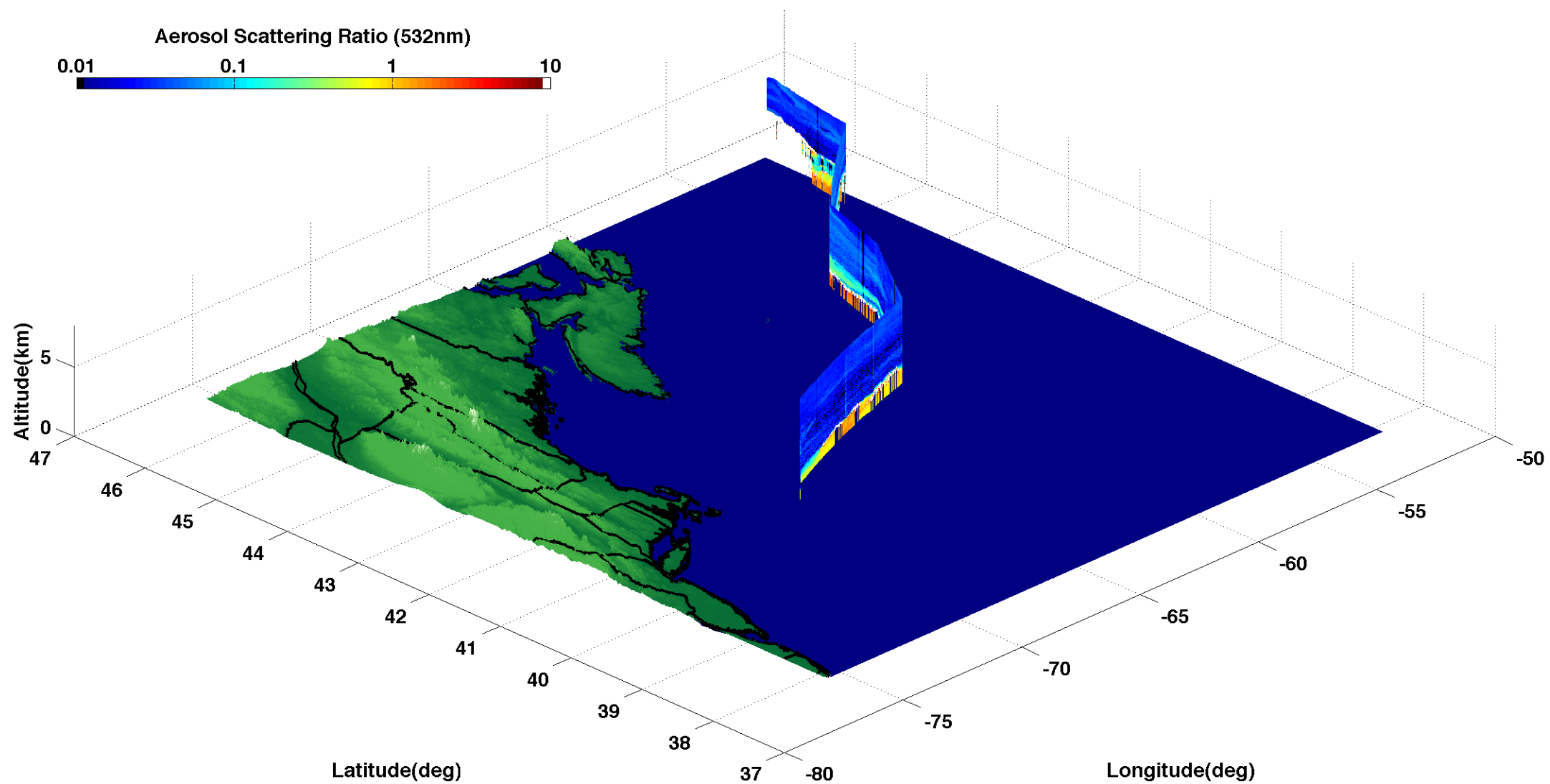
## bbp ( $\times 10^{-3} \text{ m}^{-1}$ ) Colormap



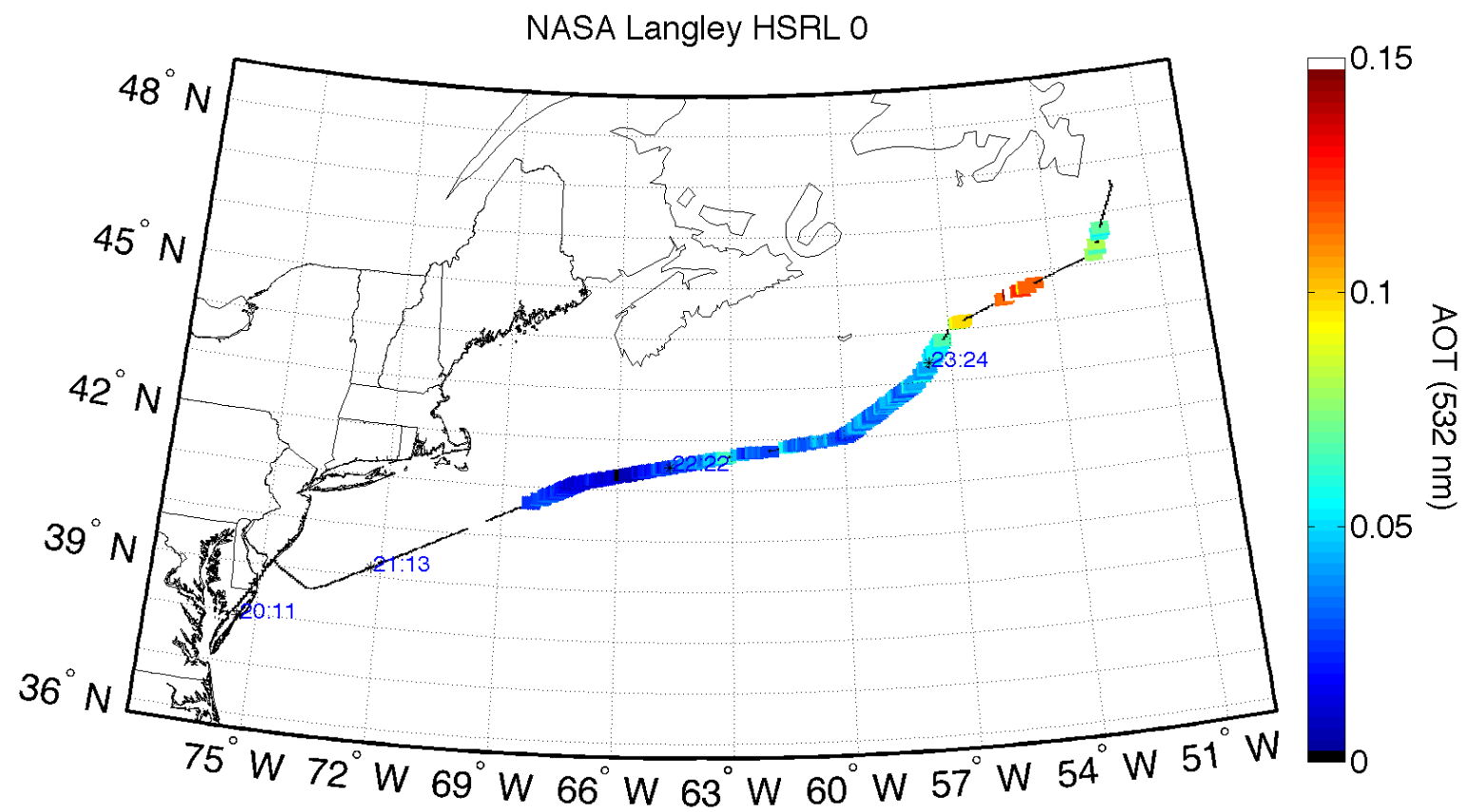
Depth:  
10 m

Image: IBCAO  
© 2018 Google  
Image Landsat / Copernicus  
Data: SIC, NAVA, U.S. Navy, NOAA, JBCO

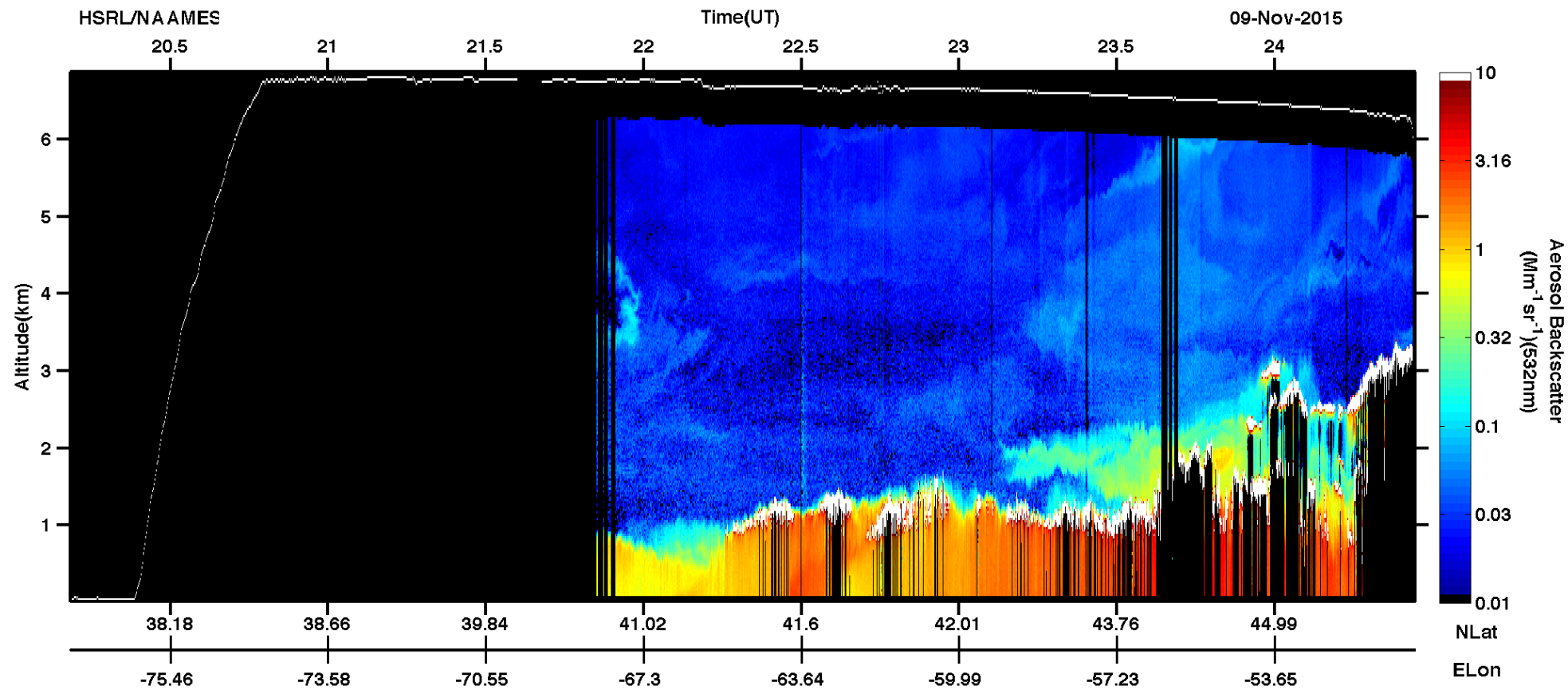
Google Earth



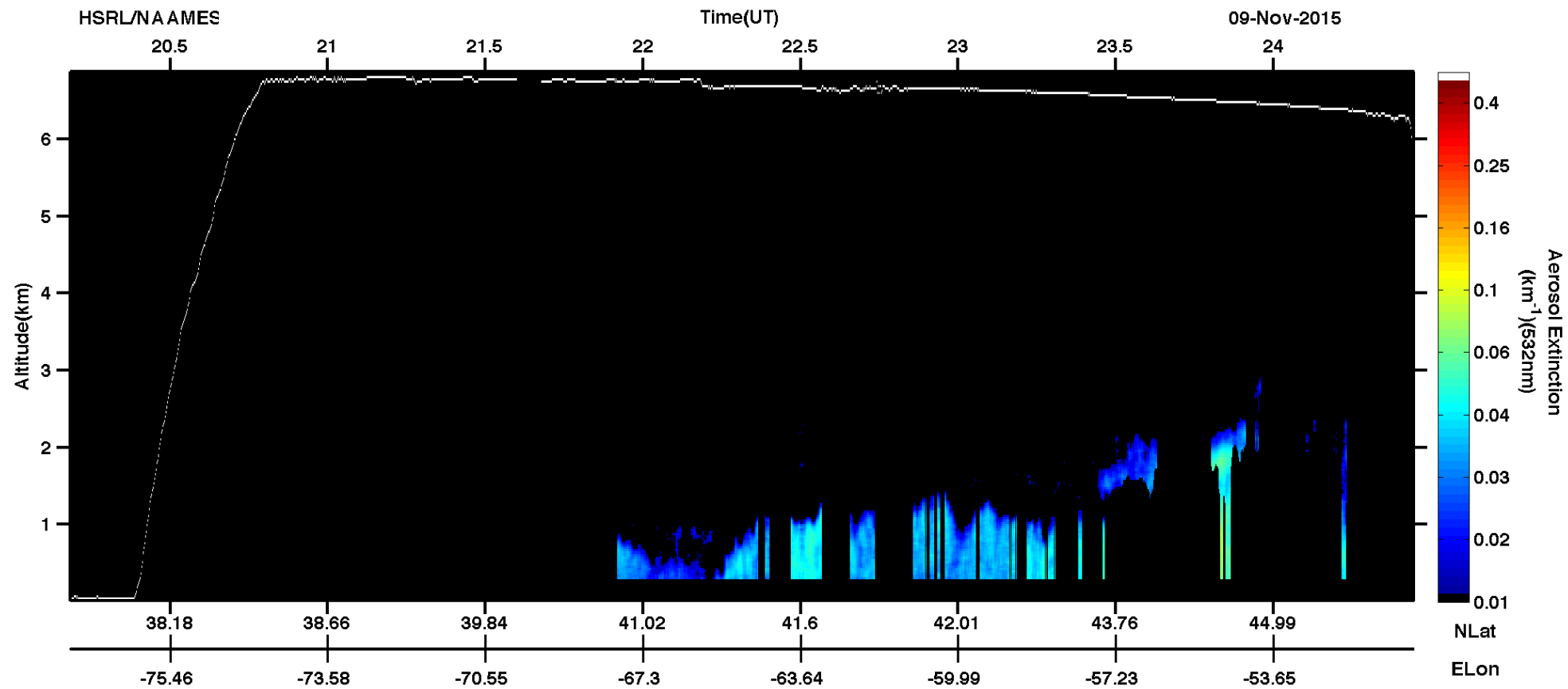
DO NOT CITE



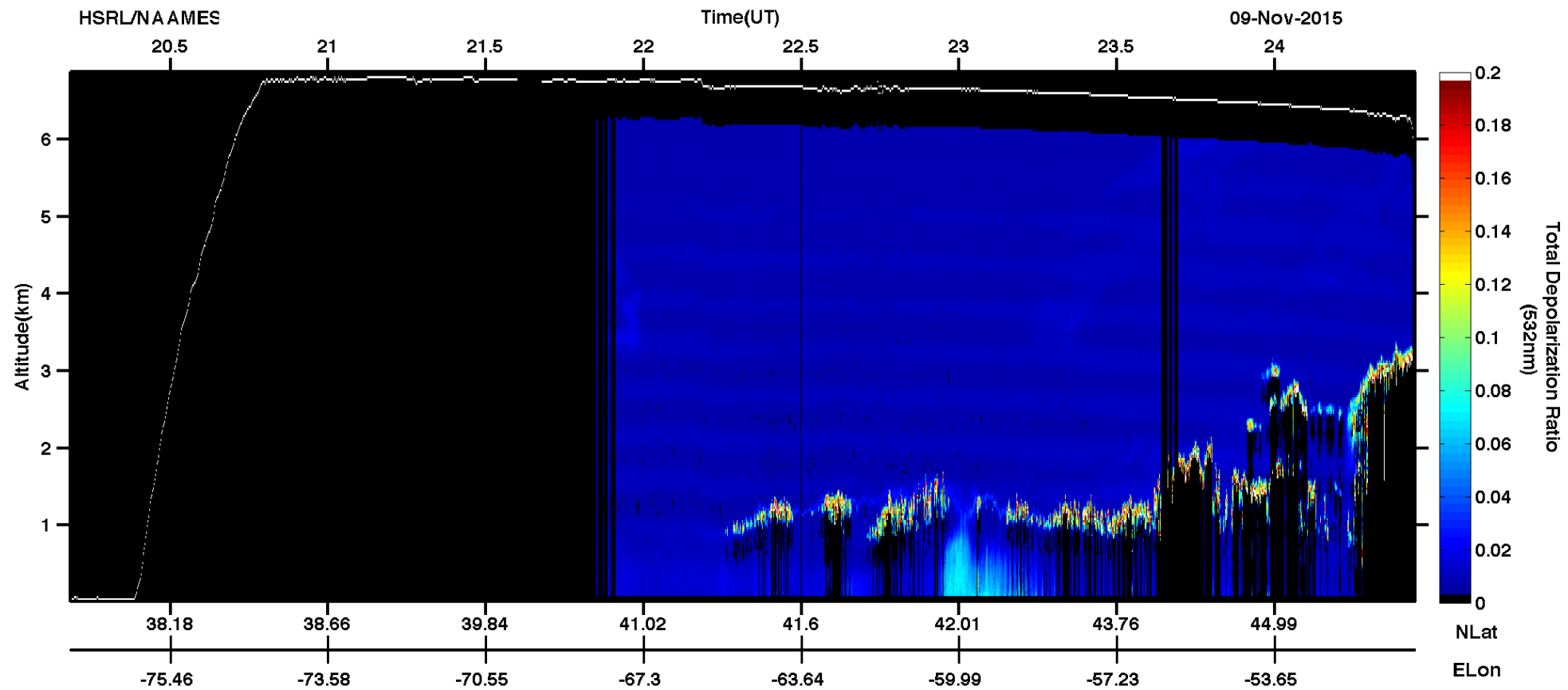
DO NOT CITE



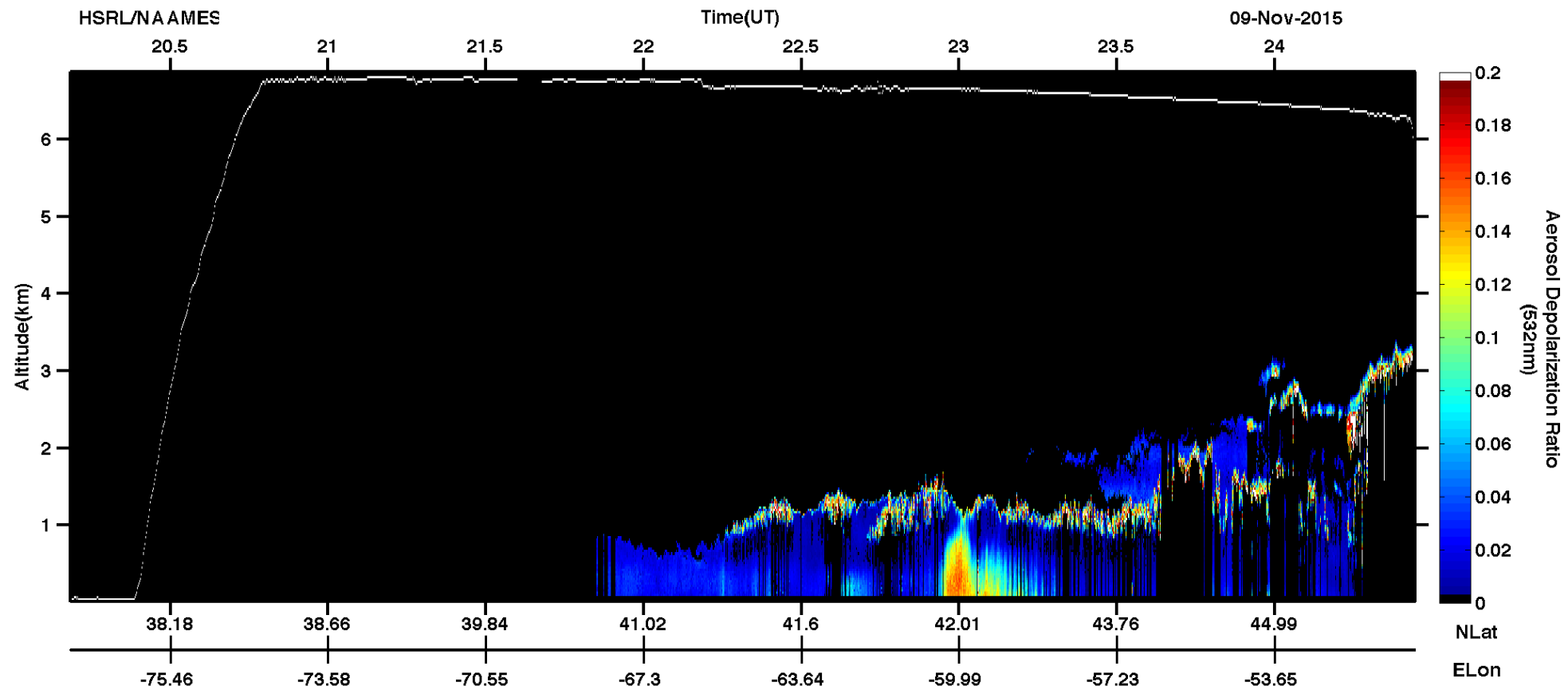
DO NOT CITE



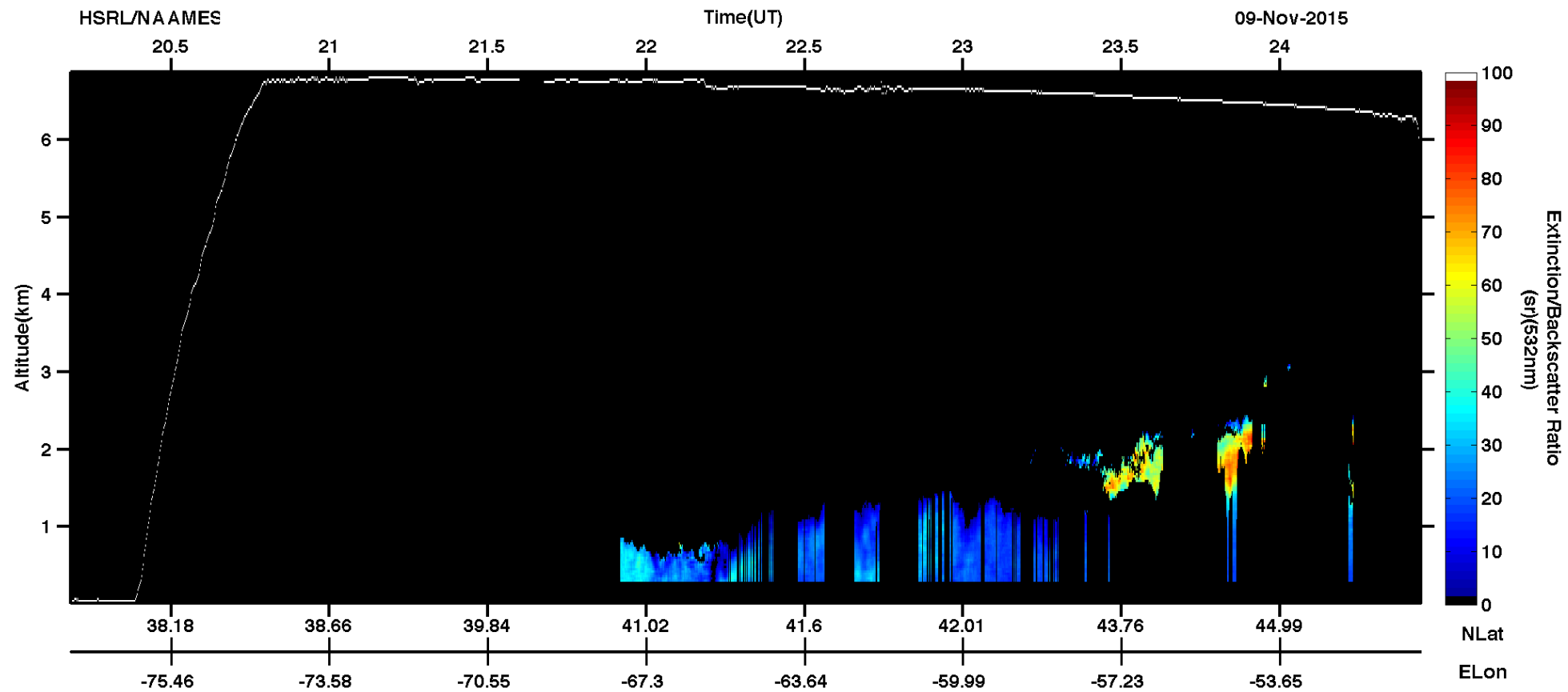
DO NOT CITE



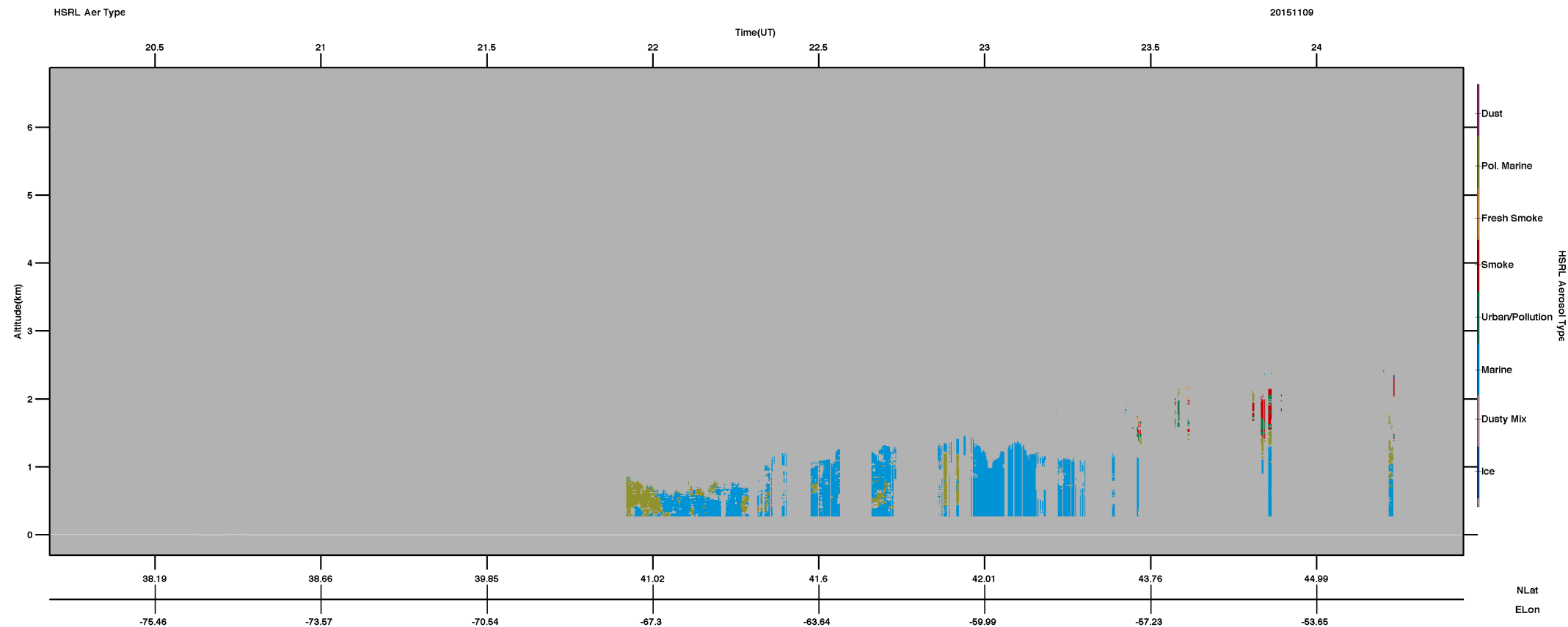
DO NOT CITE



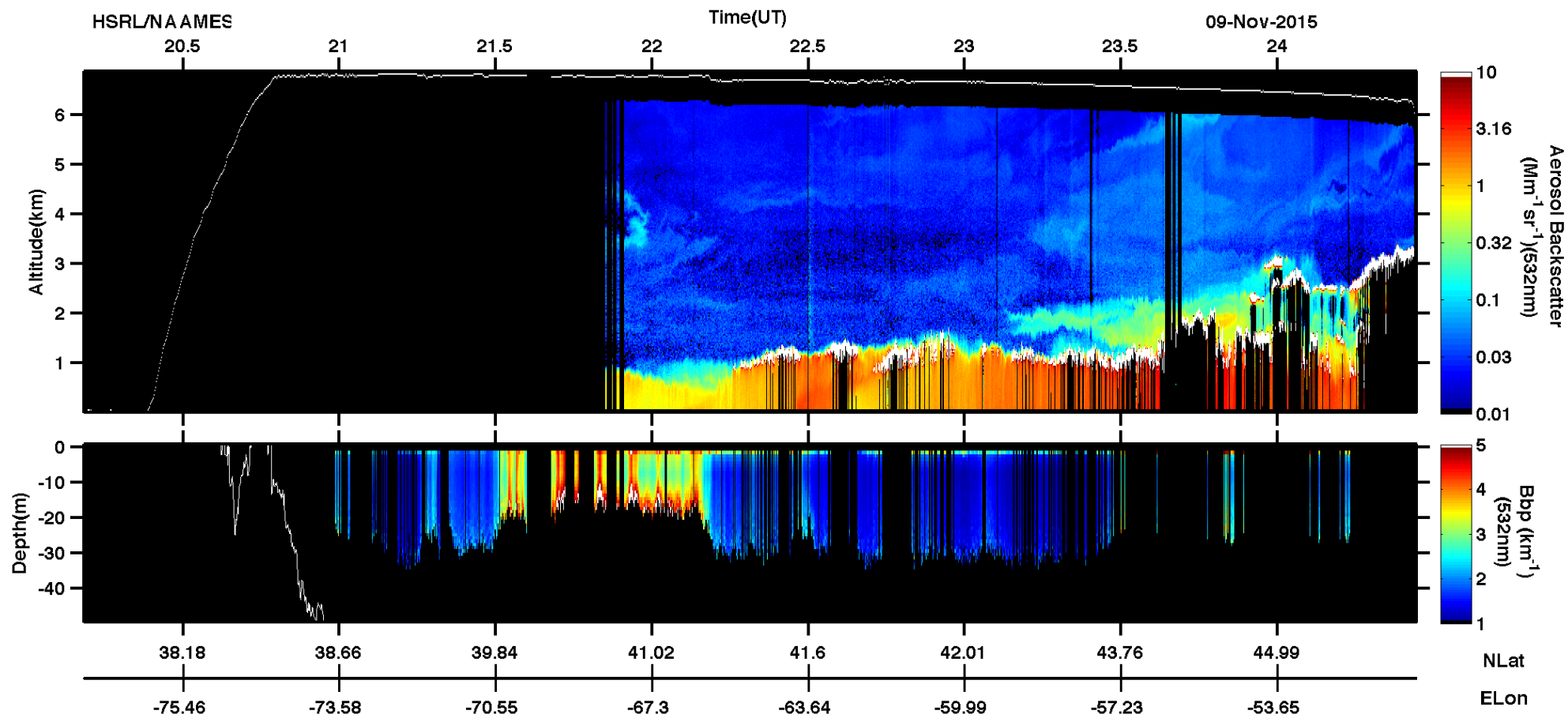
DO NOT CITE



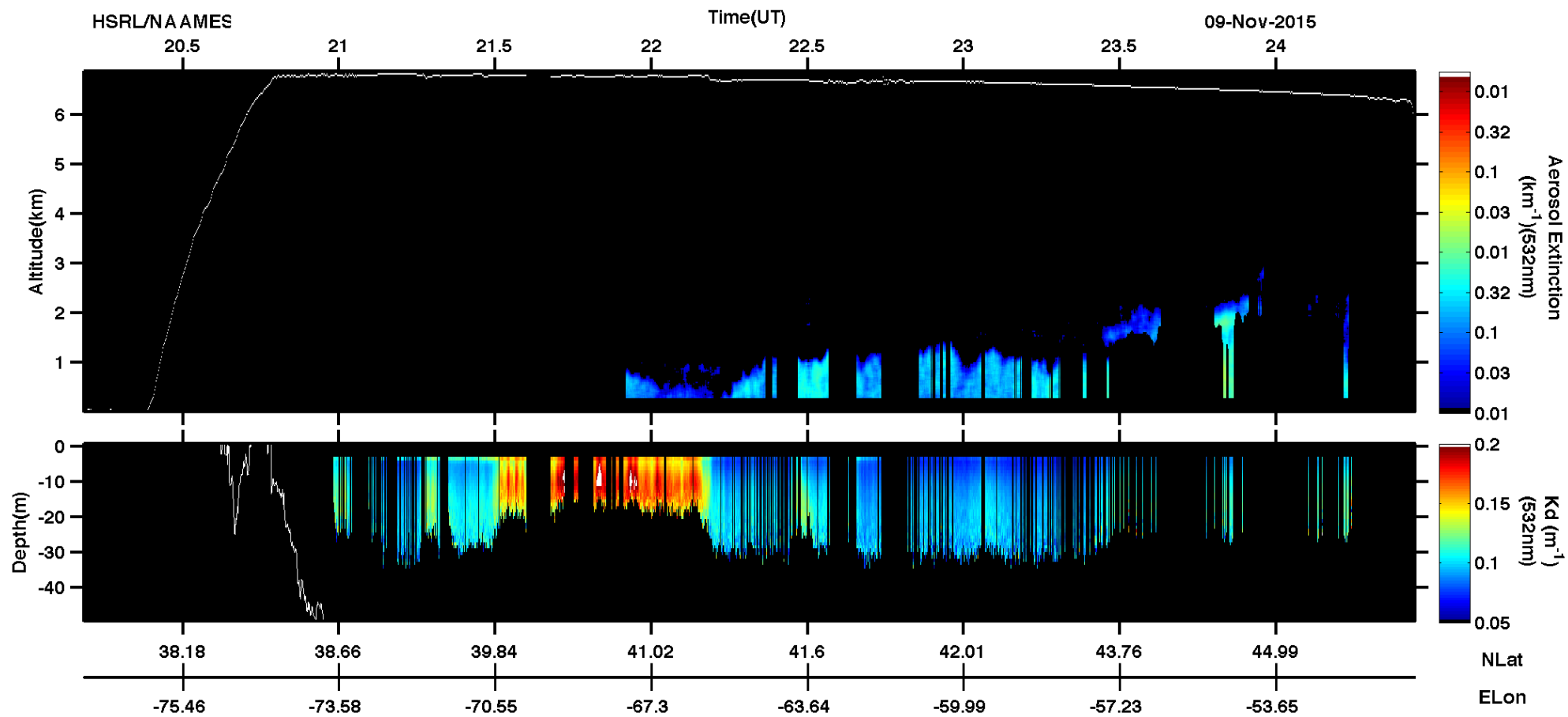
DO NOT CITE



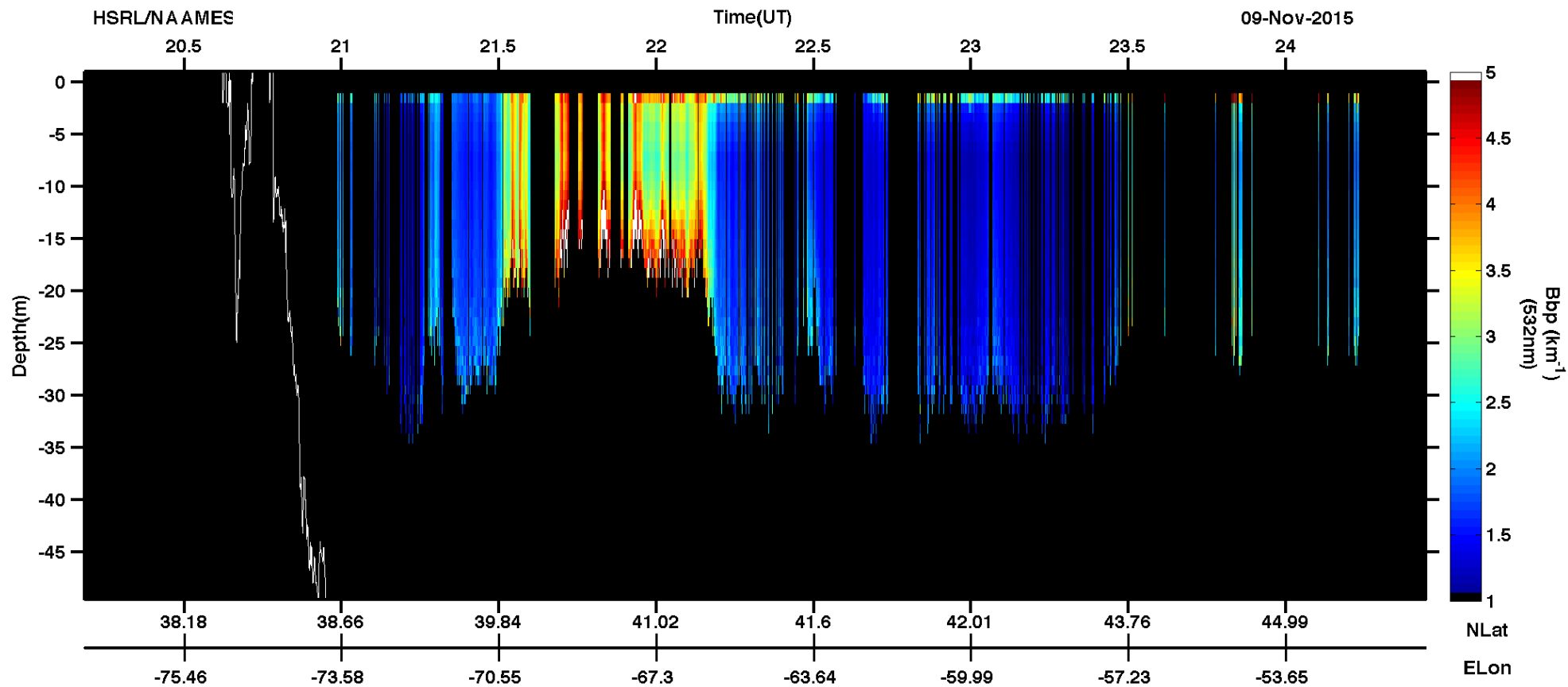
DO NOT CITE



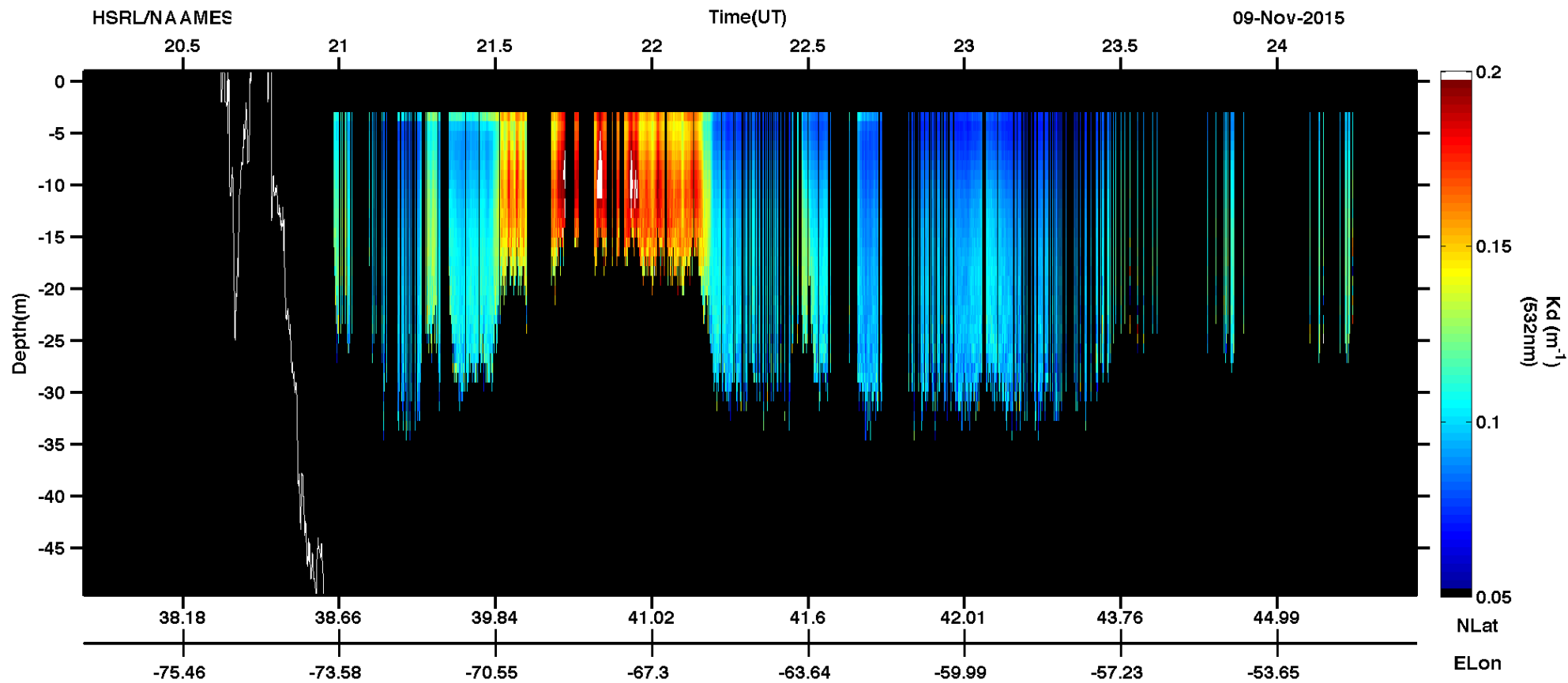
DO NOT CITE



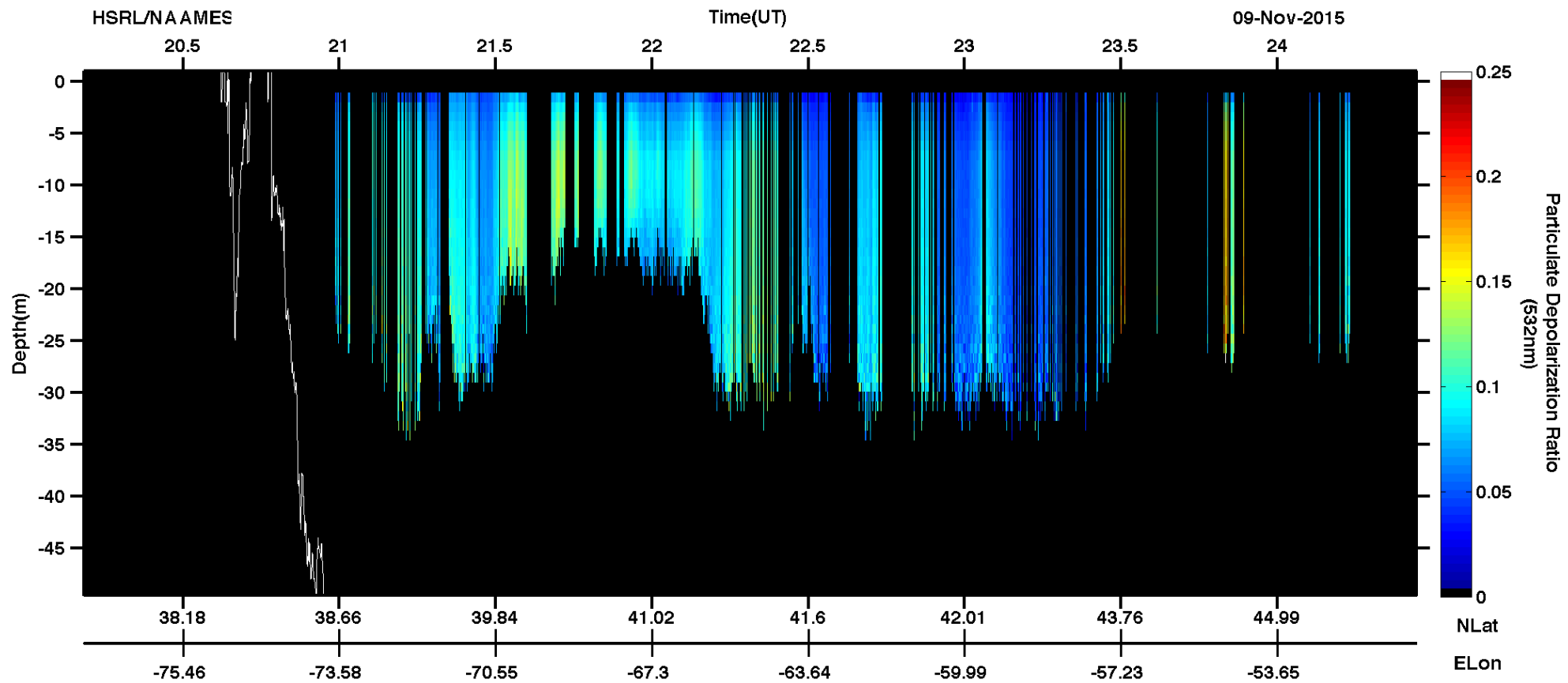
DO NOT CITE



DO NOT CITE



DO NOT CITE



DO NOT CITE