

















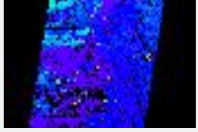























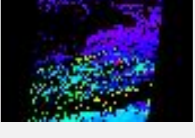




















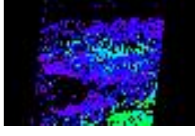















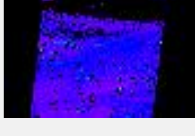






MISR ARCTAS Images






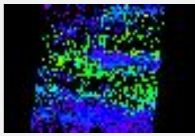





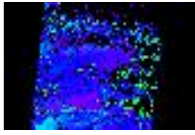
*Standard Orbital Coverage of Region

**Local Mode Full Resolution Coverage of Sites

Date / Orbit / Path / Site	Nadir Camera 275 m Standard*	70° Aft Camera 1.1 km Standard*	Nadir Camera 275 m Local**	70° Aft Camera 275 m Local**	Aerosol Optical Depth 17.6 km	Stereo Height 1.1 km	Composite
July 19, 2008 Orbit 45674 Path 40 Site: Cold_Lake	Not Available	Not Available	 JPEG TIFF Download Data	 JPEG TIFF Download Data	 JPEG TIFF Download Data	 JPEG TIFF Download Data	Not Available
July 15, 2008 Orbit 45616 Path 44 Site: GreatSlaveLk	Not Available	Not Available	 JPEG TIFF Download Data	 JPEG TIFF Download Data	 JPEG TIFF Download Data	 JPEG TIFF Download Data	Not Available
July 13, 2008 Orbit 45587 Path 46 Site: GreatSlaveLk	 JPEG TIFF Download Data	 JPEG TIFF Download Data	 JPEG TIFF Download Data	 JPEG TIFF Download Data	 JPEG TIFF Download Data	 JPEG TIFF Download Data	 JPEG TIFF
July 12, 2008 Orbit 45572 Path 39 Site: Cold_Lake	Not Available	Not Available	 JPEG TIFF Download Data	 JPEG TIFF Download Data	 JPEG TIFF Download Data	 JPEG TIFF Download Data	Not Available
July 10, 2008 Orbit 45543 Path 41 Site: Cold_Lake	Not Available	Not Available	No LM acquisition	No LM acquisition	 JPEG TIFF Download Data	 JPEG TIFF Download Data	Not Available
July 6, 2008 Orbit 45485 Path 45 Site: GreatSlaveLk	 JPEG TIFF Download Data	 JPEG TIFF Download Data	 JPEG TIFF Download Data	 JPEG TIFF Download Data	 JPEG TIFF Download Data	 JPEG TIFF Download Data	 JPEG TIFF

Date / Orbit / Path / Site	Nadir Camera 275 m Standard*	70° Aft Camera 1.1 km Standard*	Nadir Camera 275 m Local**	70° Aft Camera 275 m Local**	Aerosol Optical Depth 17.6 km	Stereo Height 1.1 km	Composite
July 4, 2008 Orbit 45456 Path 47 Site: GreatSlaveLk	 JPEG TIFF Download Data	 JPEG TIFF Download Data	No LM acquisition	No LM acquisition	Not Available	Not Available	Not Available
July 3, 2008 Orbit 45441 Path 40 Site: Cold_Lake	 JPEG TIFF Download Data	 JPEG TIFF Download Data	No LM acquisition	No LM acquisition	Not Available	Not Available	Not Available
July 1, 2008 Orbit 45412 Path 42 Site: Cold_Lake	 JPEG TIFF Download Data	 JPEG TIFF Download Data	No LM acquisition	No LM acquisition	Not Available	Not Available	Not Available
June 27, 2008 Orbit 45354 Path 46 Site: GreatSlaveLk	 JPEG TIFF Download Data	 JPEG TIFF Download Data	No LM acquisition	No LM acquisition	Not Available	Not Available	Not Available
June 26, 2008 Orbit 45339 Path 39 Site: Cold_Lake	 JPEG TIFF Download Data	 JPEG TIFF Download Data	No LM acquisition	No LM acquisition	Not Available	Not Available	Not Available
April 20, 2008 Orbit 44366 Path 82 Site: NSA_Barrow	 JPEG TIFF Download Data	 JPEG TIFF Download Data	No LM acquisition	 JPEG TIFF Download Data	 JPEG TIFF Download Data	 JPEG TIFF Download Data	Not Available
April 19, 2008 Orbit 44342 Path 164 Site: NSA_Barrow	 JPEG TIFF Download Data	 JPEG TIFF Download Data	No LM acquisition	No LM acquisition	 JPEG TIFF Download Data	 JPEG TIFF Download Data	Not Available

Date / Orbit / Path / Site	Nadir Camera 275 m Standard*	70° Aft Camera 1.1 km Standard*	Nadir Camera 275 m Local**	70° Aft Camera 275 m Local**	Aerosol Optical Depth 17.6 km	Stereo Height 1.1 km	Composite
	<p>JPEG TIFF</p> <p>Download Data</p>	<p>JPEG TIFF</p> <p>Download Data</p>	<p>JPEG TIFF</p> <p>Download Data</p>	<p>JPEG TIFF</p> <p>Download Data</p>	<p>JPEG TIFF</p> <p>Download Data</p>	<p>JPEG TIFF</p> <p>Download Data</p>	
<p>April 17, 2008 Orbit 44313 Path 166 Site: NSA_Barrow</p>	 <p>JPEG TIFF</p> <p>Download Data</p>	 <p>JPEG TIFF</p> <p>Download Data</p>	<p>No LM acquisition</p>	<p>No LM acquisition</p>	<p>Not Available</p>	 <p>JPEG TIFF</p> <p>Download Data</p>	<p>Not Available</p>
<p>April 15, 2008 Orbit 44293 Path 79 Site: NSA_Barrow</p>	 <p>JPEG TIFF</p> <p>Download Data</p>	 <p>JPEG TIFF</p> <p>Download Data</p>	 <p>JPEG TIFF</p> <p>Download Data</p>	 <p>JPEG TIFF</p> <p>Download Data</p>	 <p>JPEG TIFF</p> <p>Download Data</p>	 <p>JPEG TIFF</p> <p>Download Data</p>	<p>Not Available</p>
<p>April 13, 2008 Orbit 44264 Path 81 Site: NSA_Barrow</p>	 <p>JPEG TIFF</p> <p>Download Data</p>	 <p>JPEG TIFF</p> <p>Download Data</p>	 <p>JPEG TIFF</p> <p>Download Data</p>	 <p>JPEG TIFF</p> <p>Download Data</p>	 <p>JPEG TIFF</p> <p>Download Data</p>	 <p>JPEG TIFF</p> <p>Download Data</p>	<p>Not Available</p>
<p>April 9, 2008 Orbit 44205 Path 69 Site: Fairbanks</p>	 <p>JPEG TIFF</p> <p>Download Data</p>	 <p>JPEG TIFF</p> <p>Download Data</p>	 <p>JPEG TIFF</p> <p>Download Data</p>	 <p>JPEG TIFF</p> <p>Download Data</p>	 <p>JPEG TIFF</p> <p>Download Data</p>	 <p>JPEG TIFF</p> <p>Download Data</p>	<p>Not Available</p>
<p>April 8, 2008 Orbit 44191 Path 78 Site: NSA_Barrow</p>	 <p>JPEG TIFF</p> <p>Download Data</p>	 <p>JPEG TIFF</p> <p>Download Data</p>	 <p>JPEG TIFF</p> <p>Download Data</p>	 <p>JPEG TIFF</p> <p>Download Data</p>	 <p>JPEG TIFF</p> <p>Download Data</p>	 <p>JPEG TIFF</p> <p>Download Data</p>	<p>Not Available</p>
<p>April 7, 2008 Orbit 44176 Path 71 Site: Fairbanks</p>	 <p>JPEG TIFF</p> <p>Download Data</p>	 <p>JPEG TIFF</p> <p>Download Data</p>	<p>No LM acquisition</p>	<p>No LM acquisition</p>	 <p>JPEG TIFF</p> <p>Download Data</p>	 <p>JPEG TIFF</p> <p>Download Data</p>	<p>Not Available</p>
<p>April 6, 2008 Orbit 44162 Path 80 Site: NSA_Barrow</p>	 <p>JPEG TIFF</p> <p>Download Data</p>	 <p>JPEG TIFF</p> <p>Download Data</p>	 <p>JPEG TIFF</p> <p>Download Data</p>	 <p>JPEG TIFF</p> <p>Download Data</p>	 <p>JPEG TIFF</p> <p>Download Data</p>	 <p>JPEG TIFF</p> <p>Download Data</p>	<p>Not Available</p>

Date / Orbit / Path / Site	Nadir Camera 275 m Standard*	70° Aft Camera 1.1 km Standard*	Nadir Camera 275 m Local**	70° Aft Camera 275 m Local**	Aerosol Optical Depth 17.6 km	Stereo Height 1.1 km	Composite
April 4, 2008 Orbit 44133 Path 82 Site: NSA_Barrow	 JPEG TIFF Download Data	 JPEG TIFF Download Data	 JPEG TIFF Download Data	 JPEG TIFF Download Data	 JPEG TIFF Download Data	 JPEG TIFF Download Data	Not Available
April 2, 2008 Orbit 44103 Path 68 Site: Fairbanks	 JPEG TIFF Download Data	 JPEG TIFF Download Data	 JPEG TIFF Download Data	 JPEG TIFF Download Data	 JPEG TIFF Download Data	 JPEG TIFF Download Data	Not Available

*Standard Orbital Coverage of Region

**Local Mode Full Resolution Coverage Of Sites